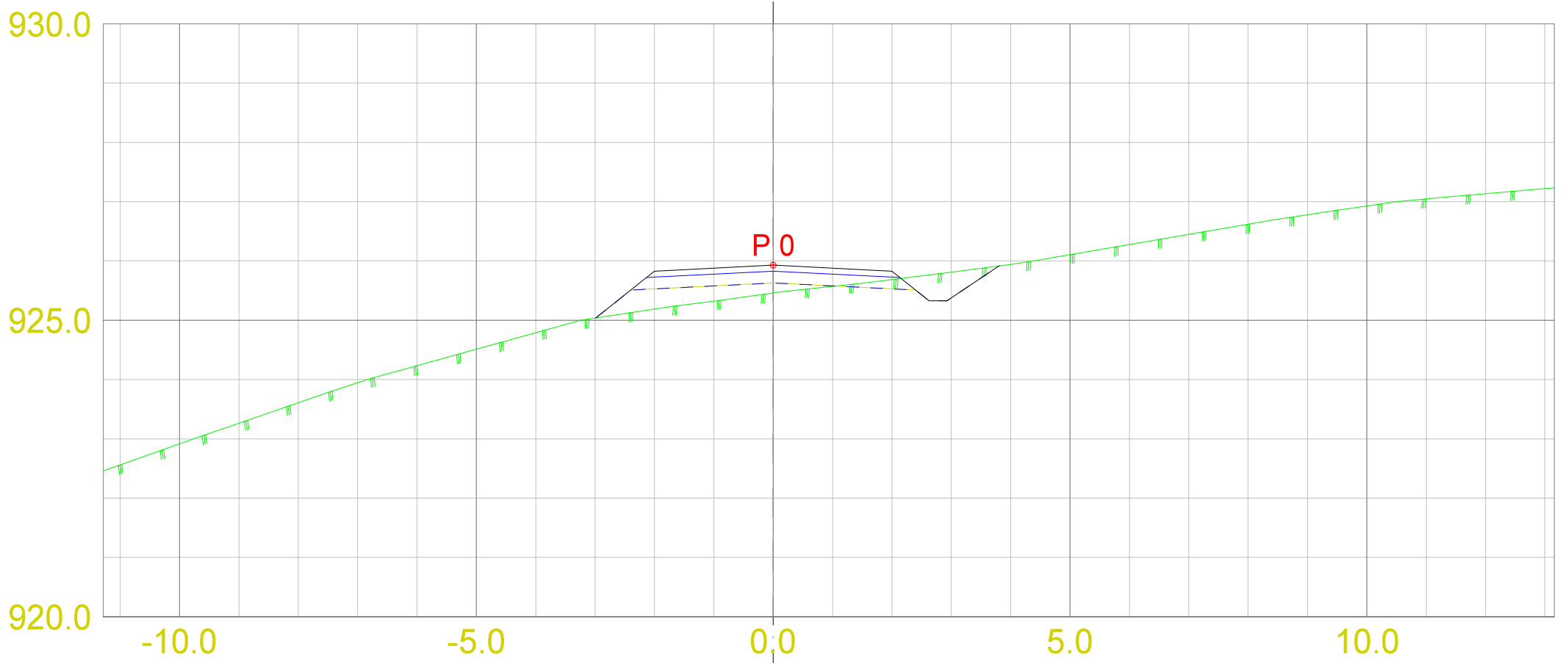
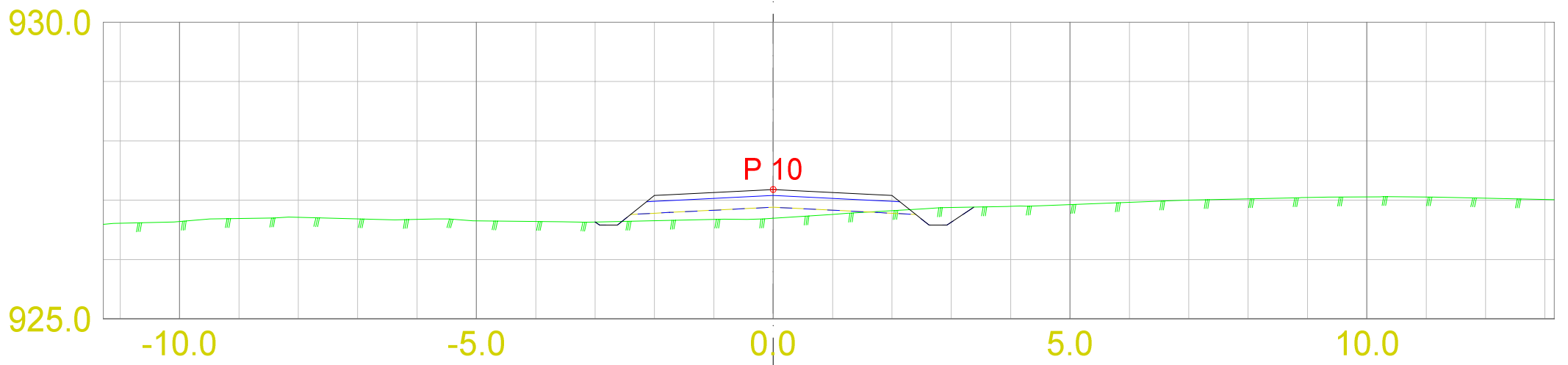
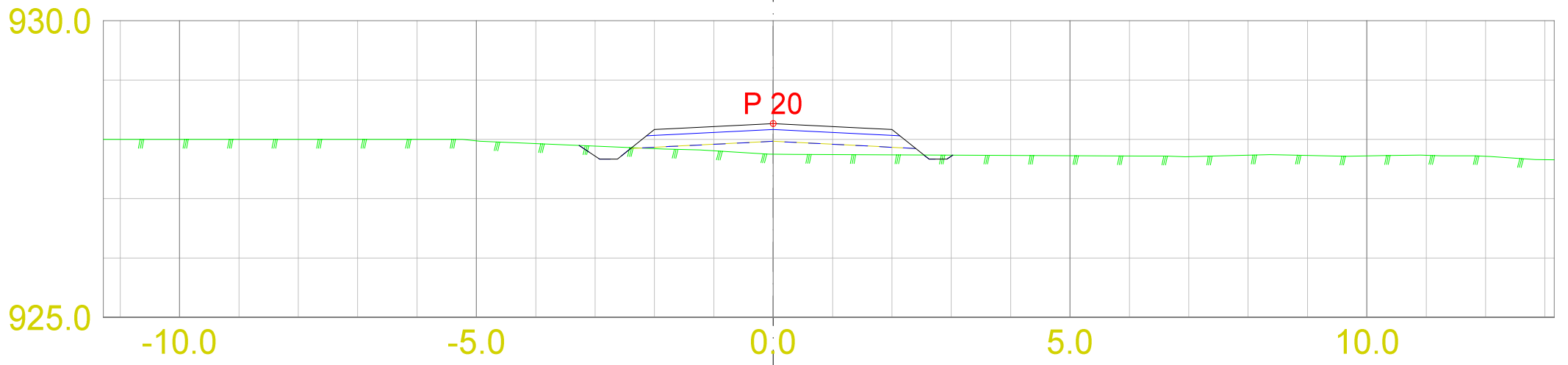
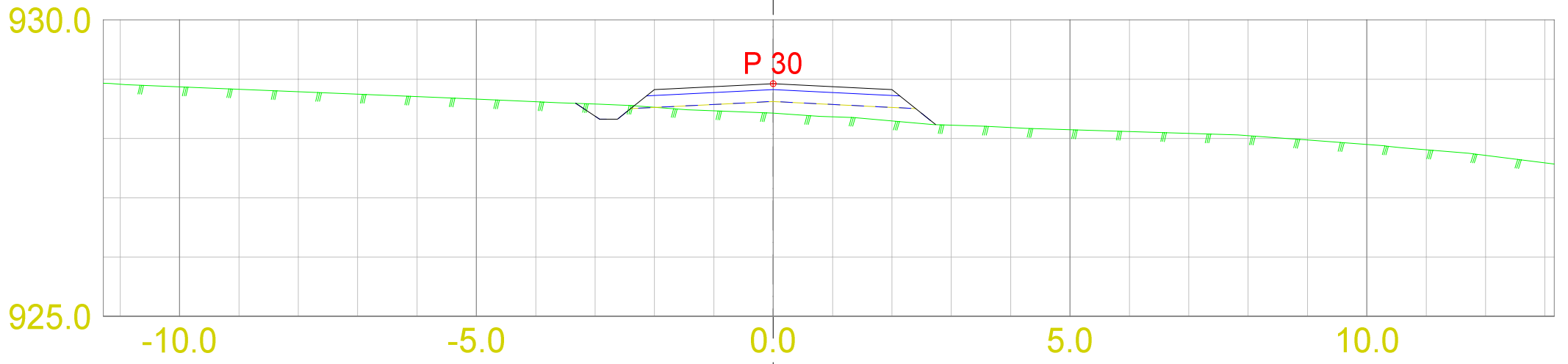




HallingKonsult a.s

Dato 26.04.2021	Konstr./tegn T.K	Godkjent	Målestokk 1:1000	
EUREF89 - SONE 32		NN 2000 høyder		
Plantegning Hovedveg Gudbrandsrudvollen			Erstatning for:	Erstattet av:
			901	
Henvisning:		Beregning:		



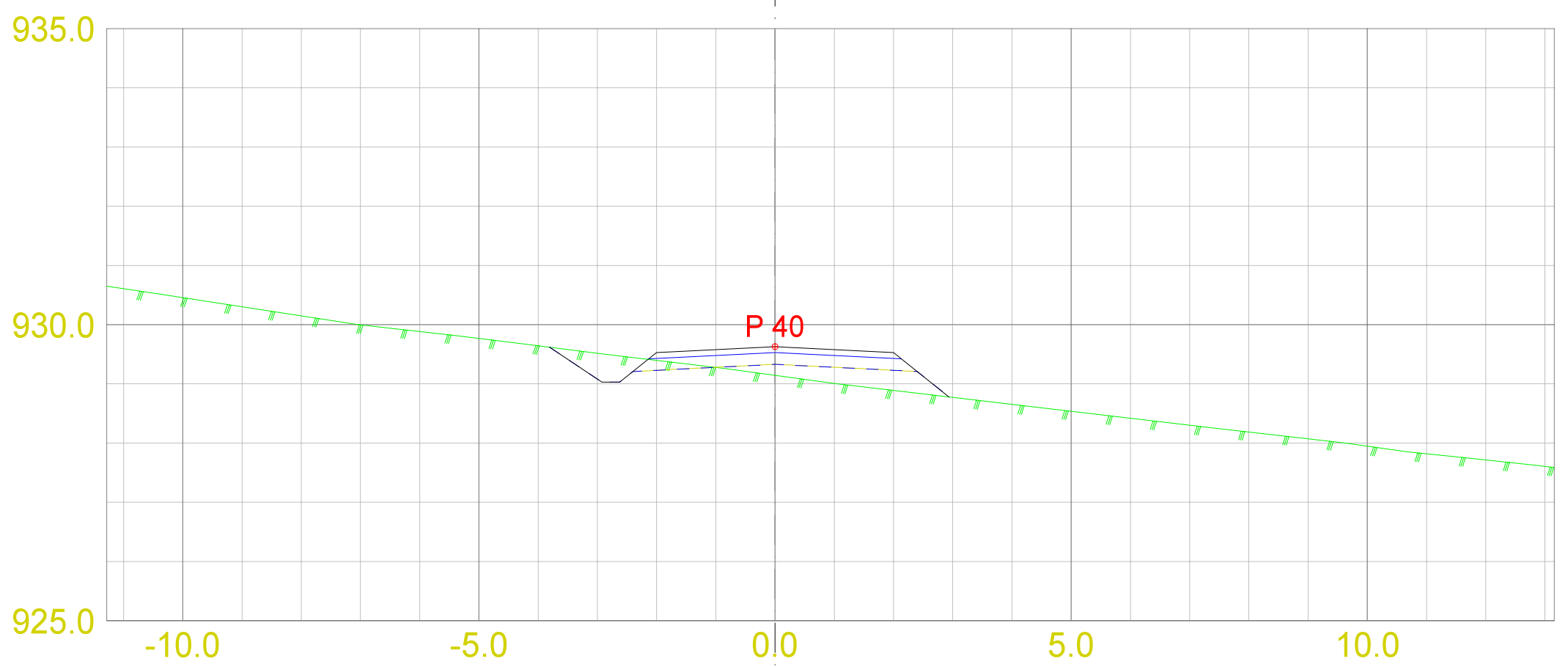
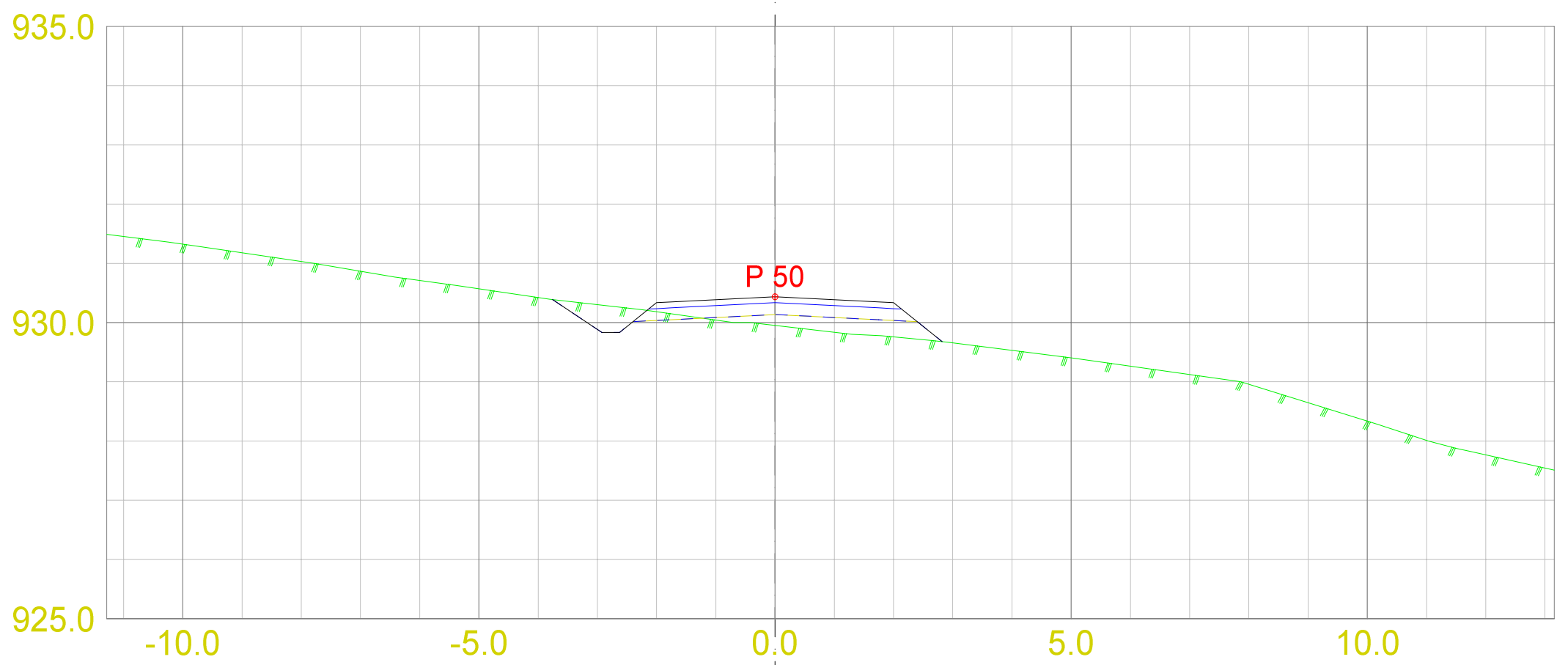
Tverrprofiltegning
Hovedveg Gudbrandsrudvollen

DATO: TEGNET: MÅLESTOKK:
1:100

TEGN.NR.:
301

VEG:

SIDE: 1



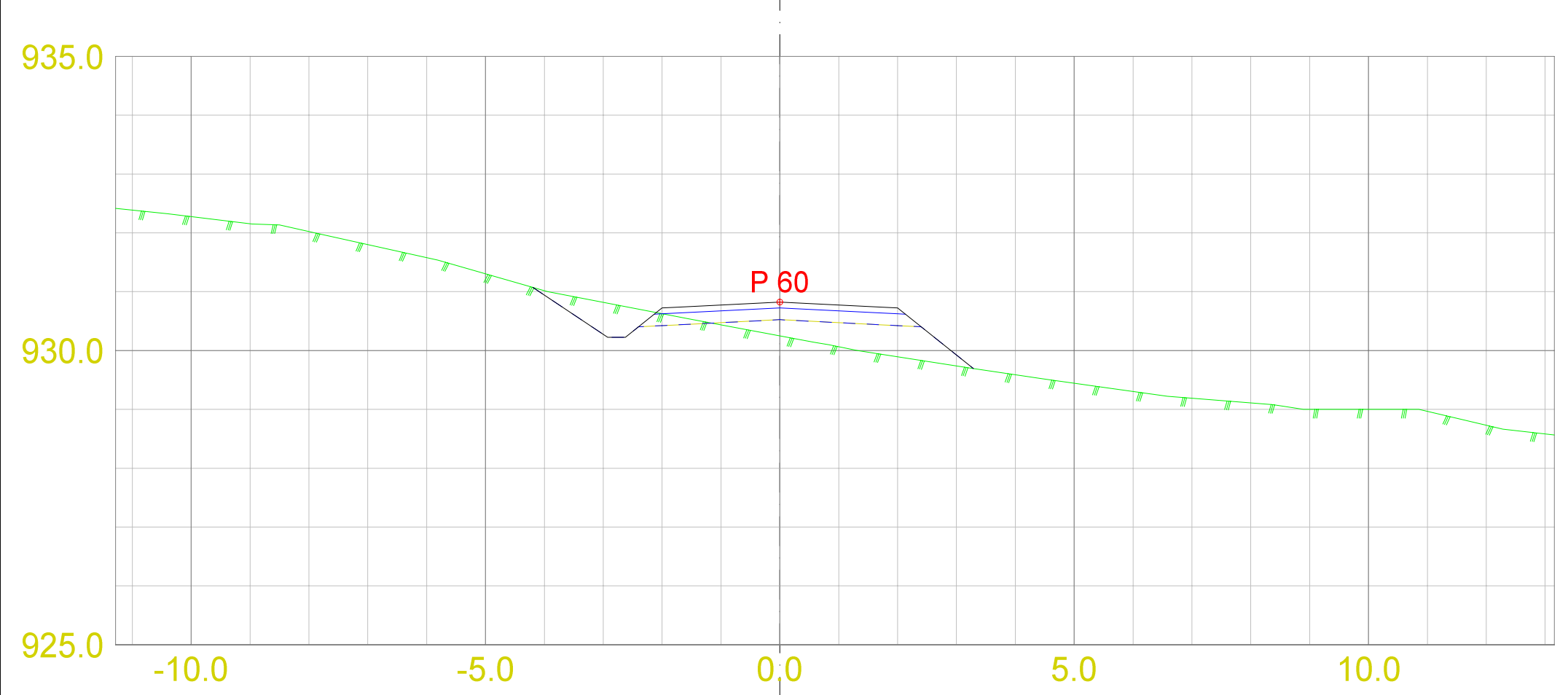
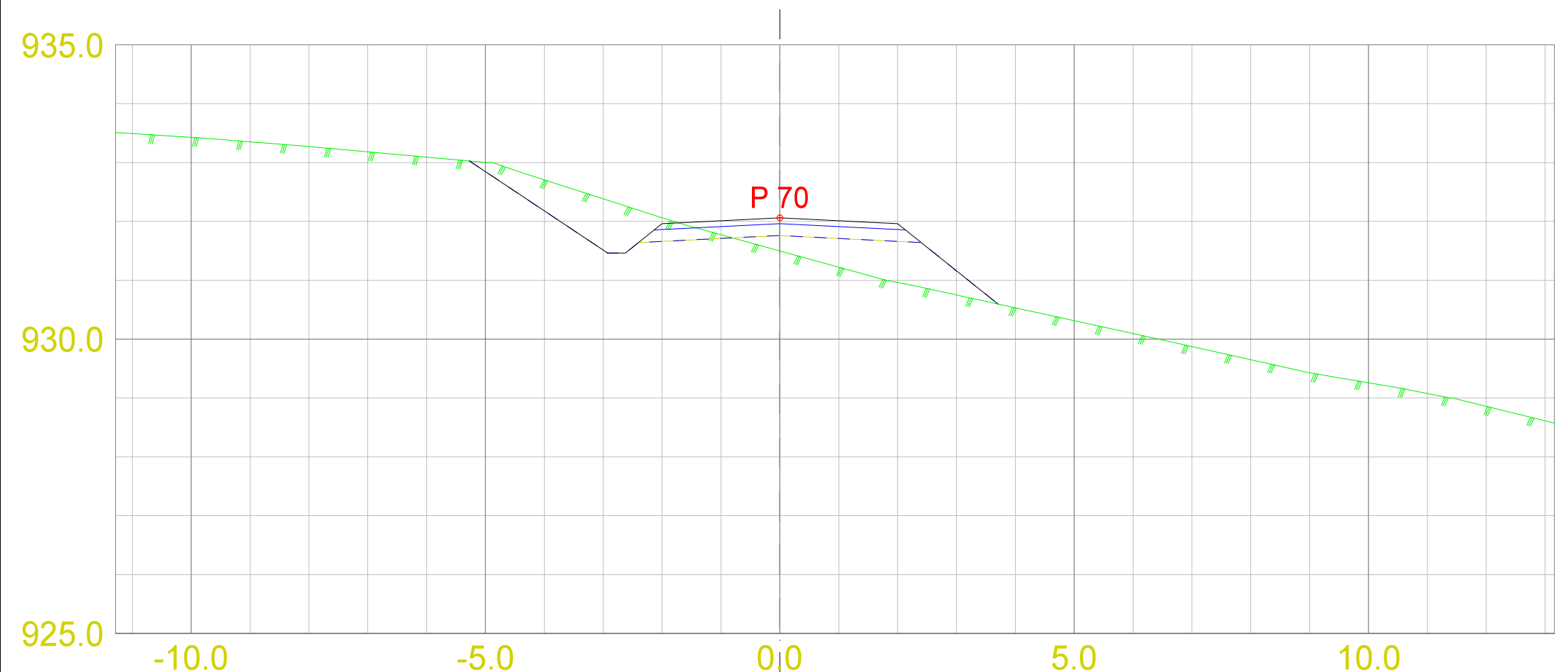
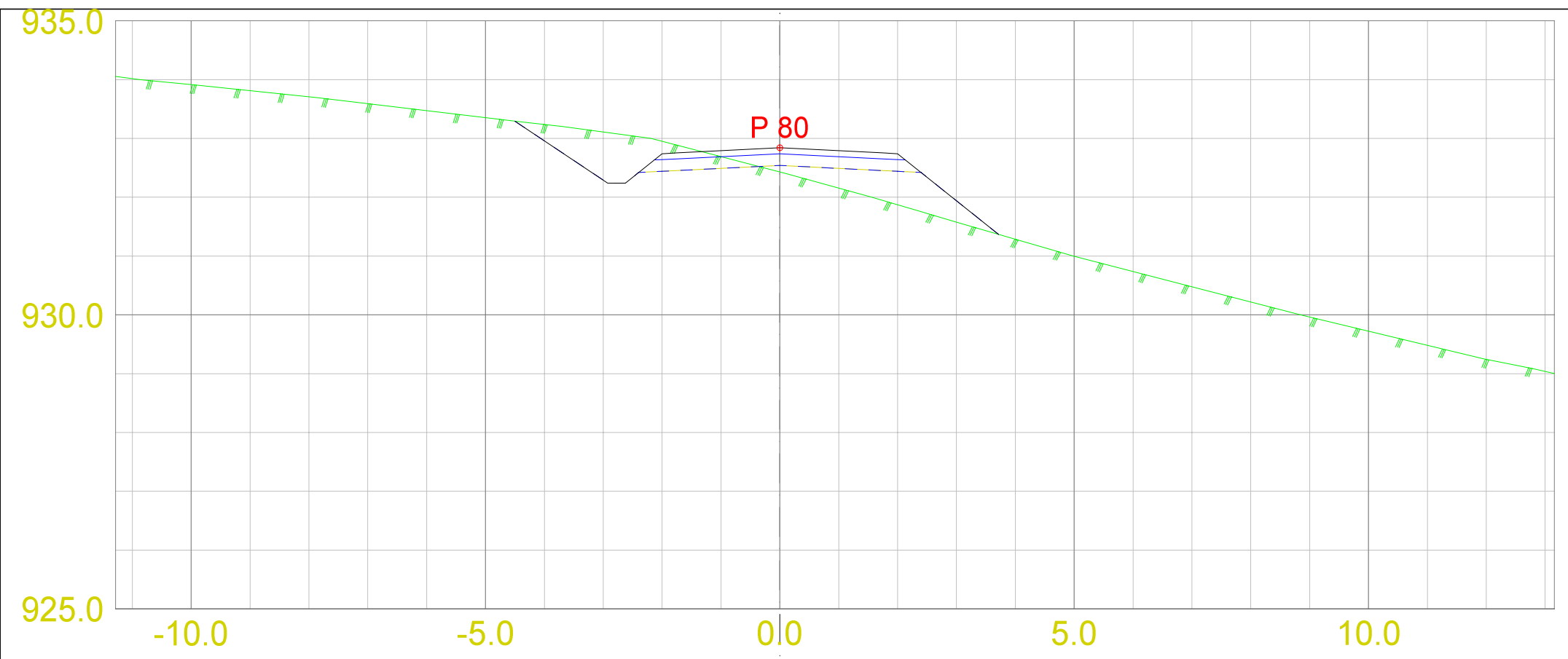
Tverrprofiltegning
Hovedveg Gudbrandsrudvollen

DATO: TEGNET: MÅLESTOKK:
1:100

TEGN.NR.:
301

VEG:

SIDE: 2

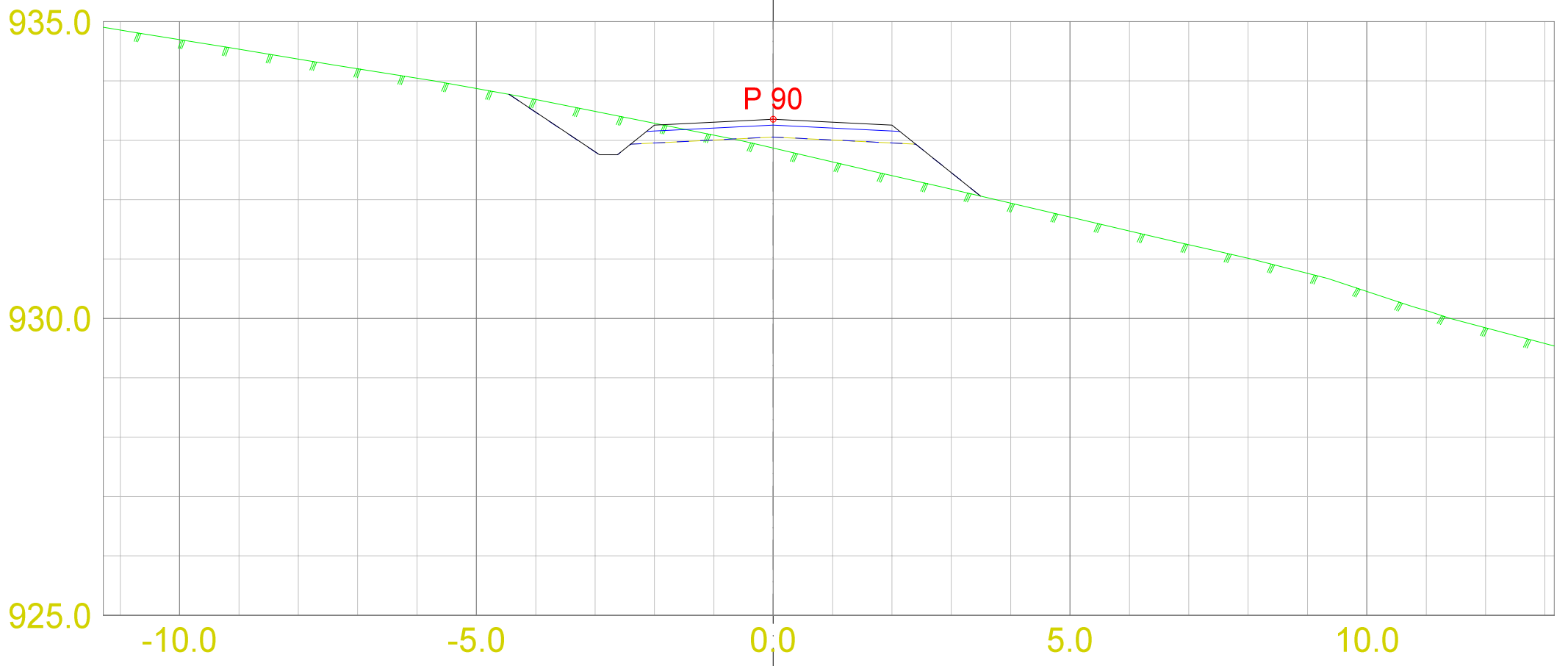
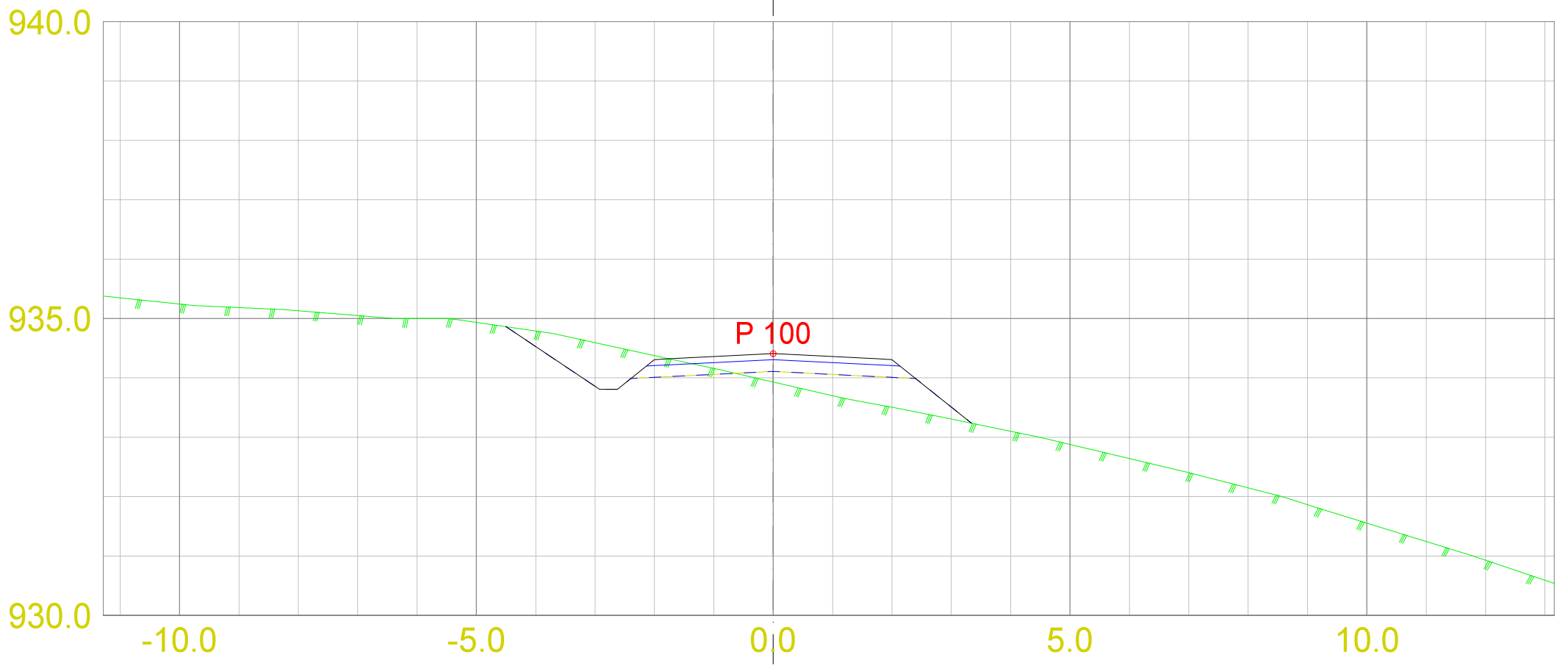
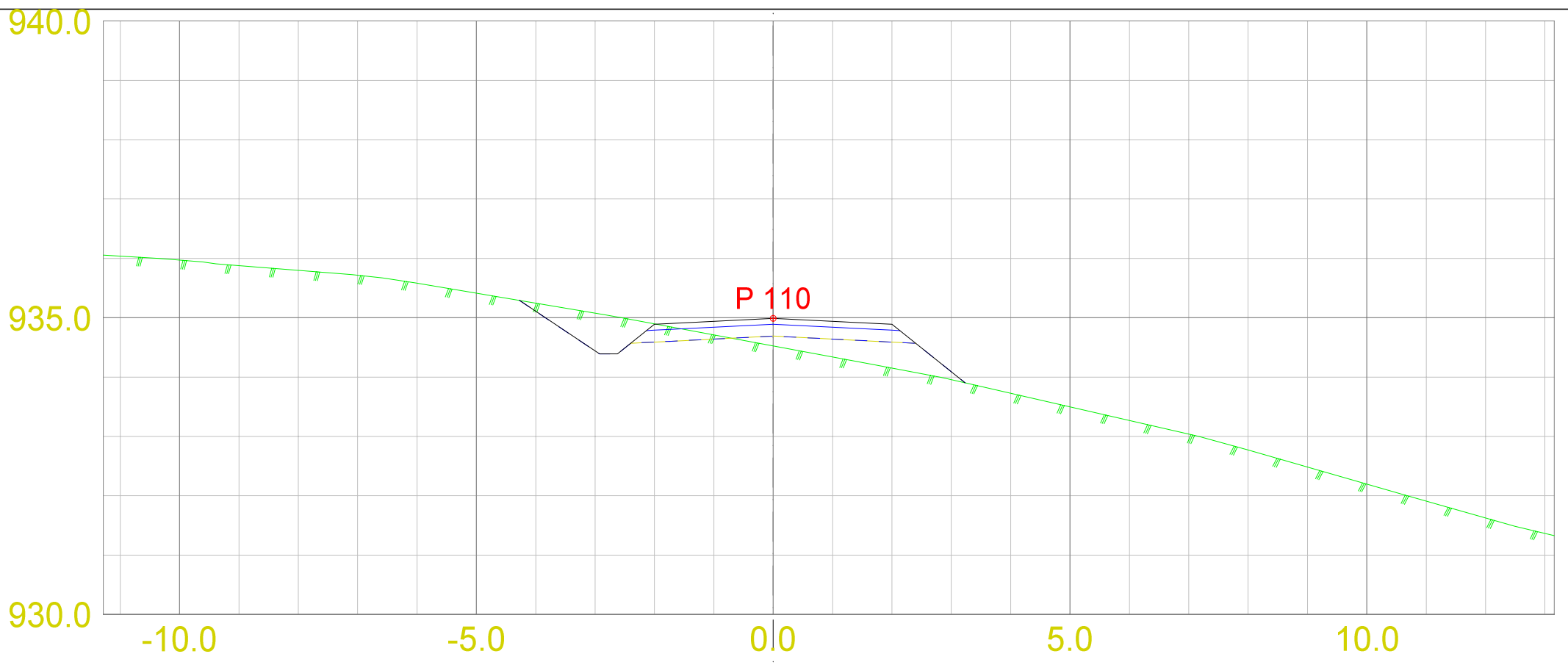


Tverrprofiltegning
Hovedveg Gudbrandsrudvollen

DATO: TEGNET: MÅLESTOKK:
1:100

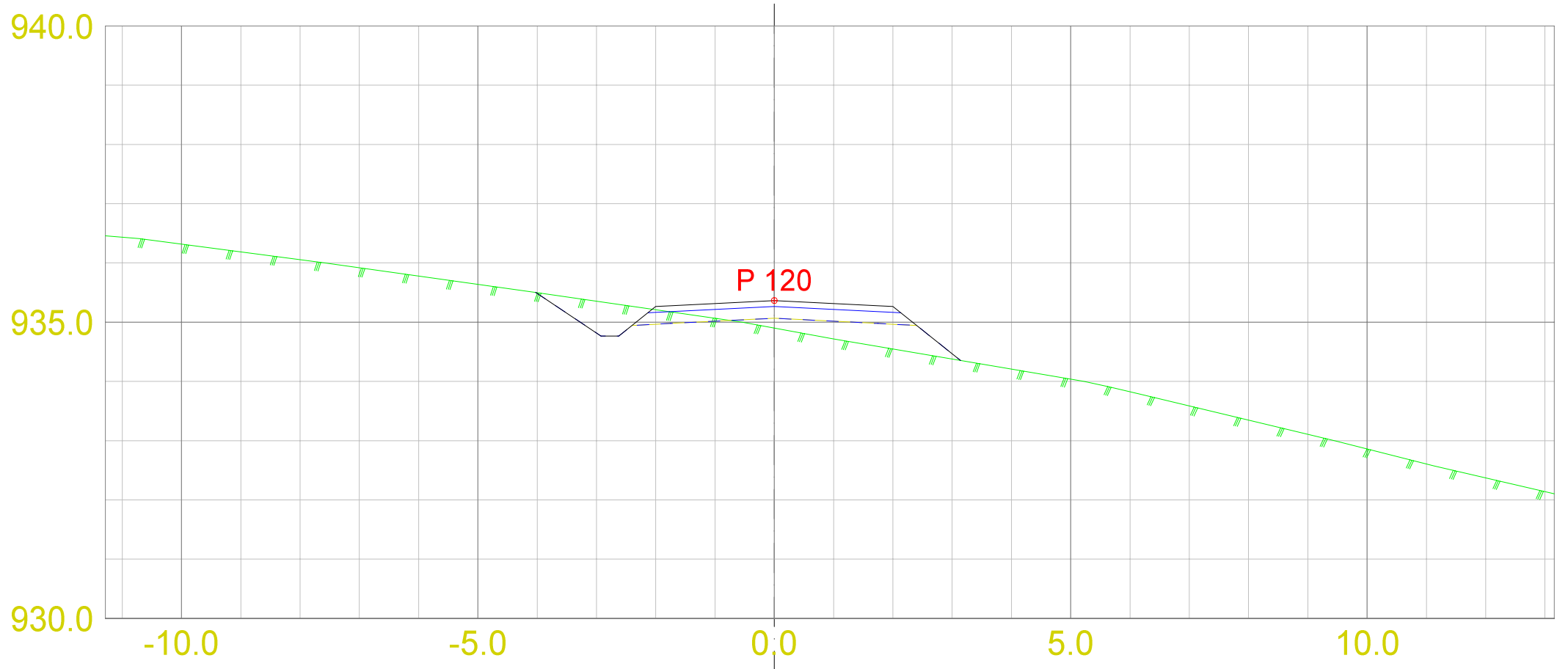
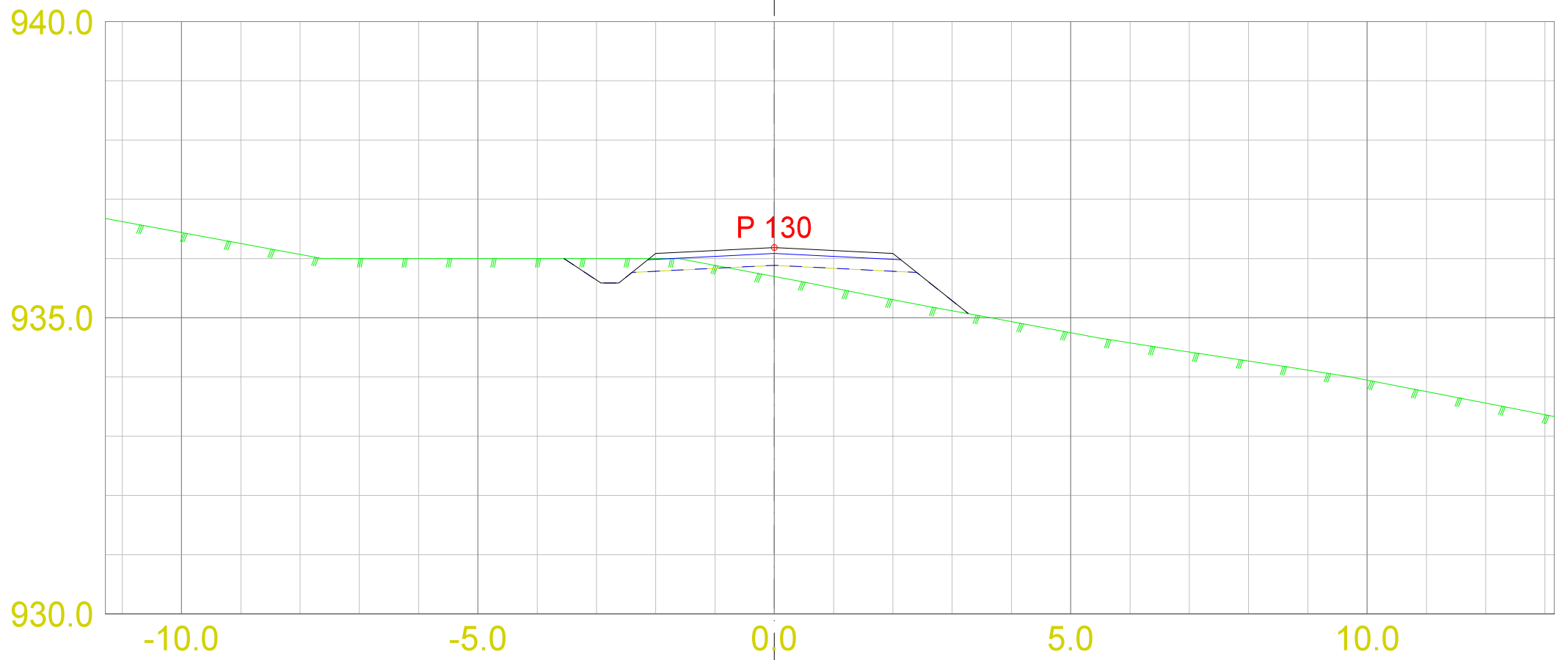
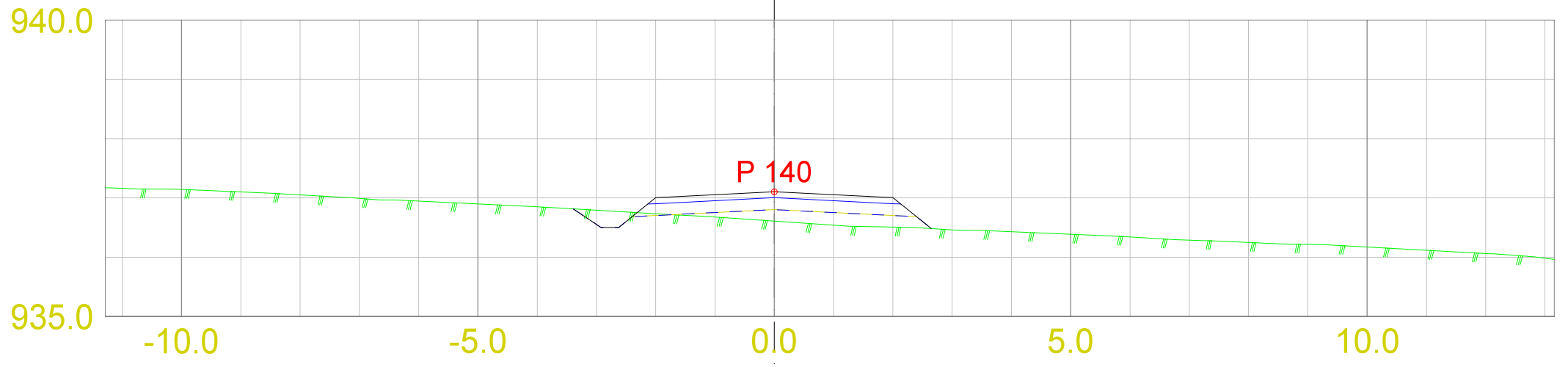
TEGN.NR.:
301

VEG: SIDE: 3



Tverrprofiltegning
Hovedveg Gudbrandsrudvollen

DATO:	TEGNET:	MÅLESTOKK:	TEGN.NR.:		
		1:100	301	VEG:	SIDE: 4

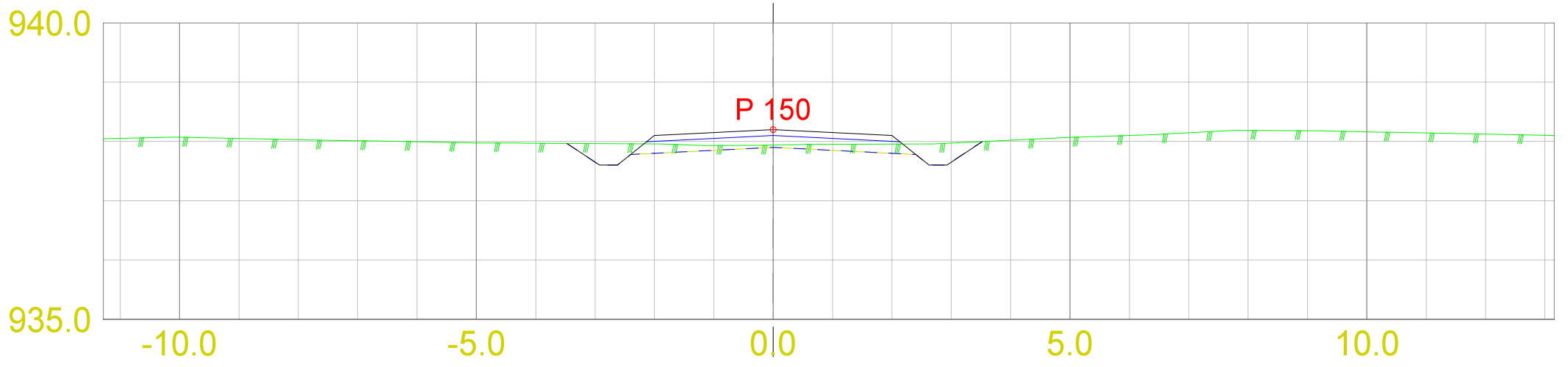
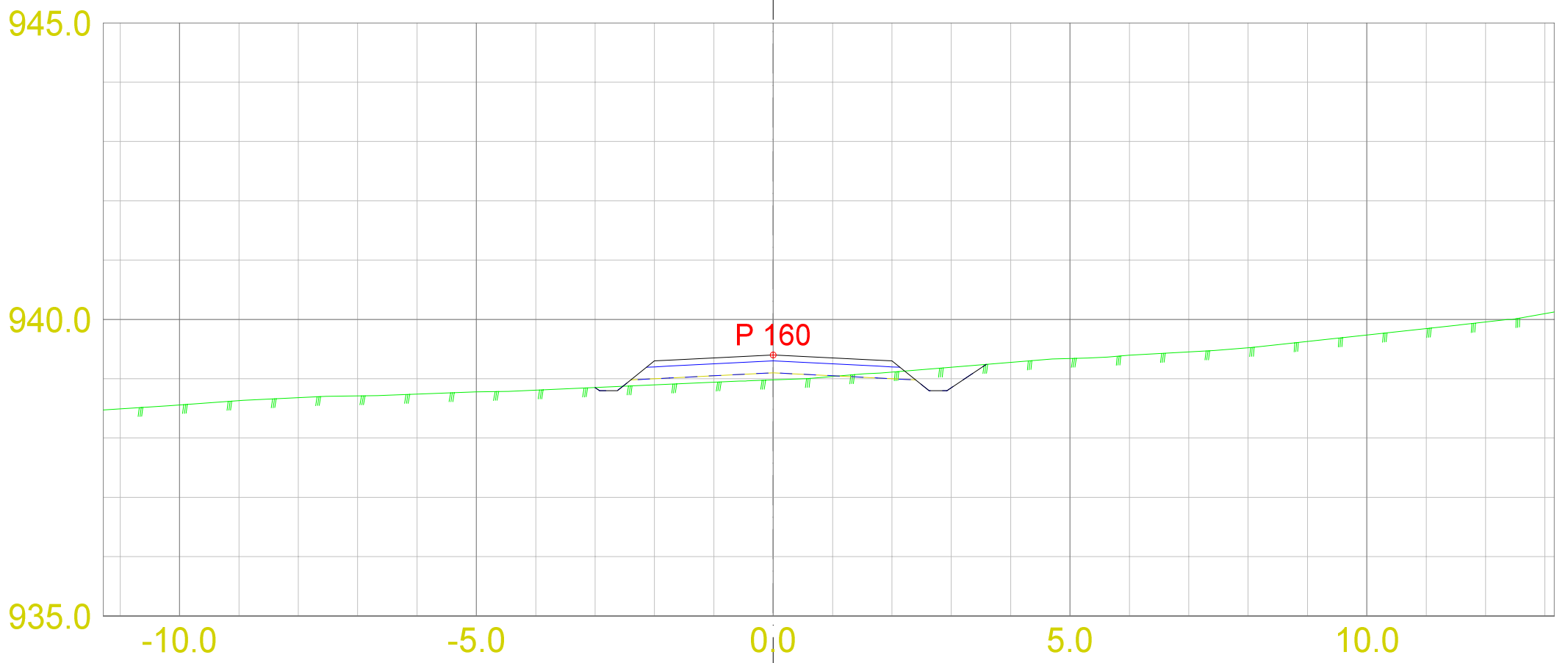
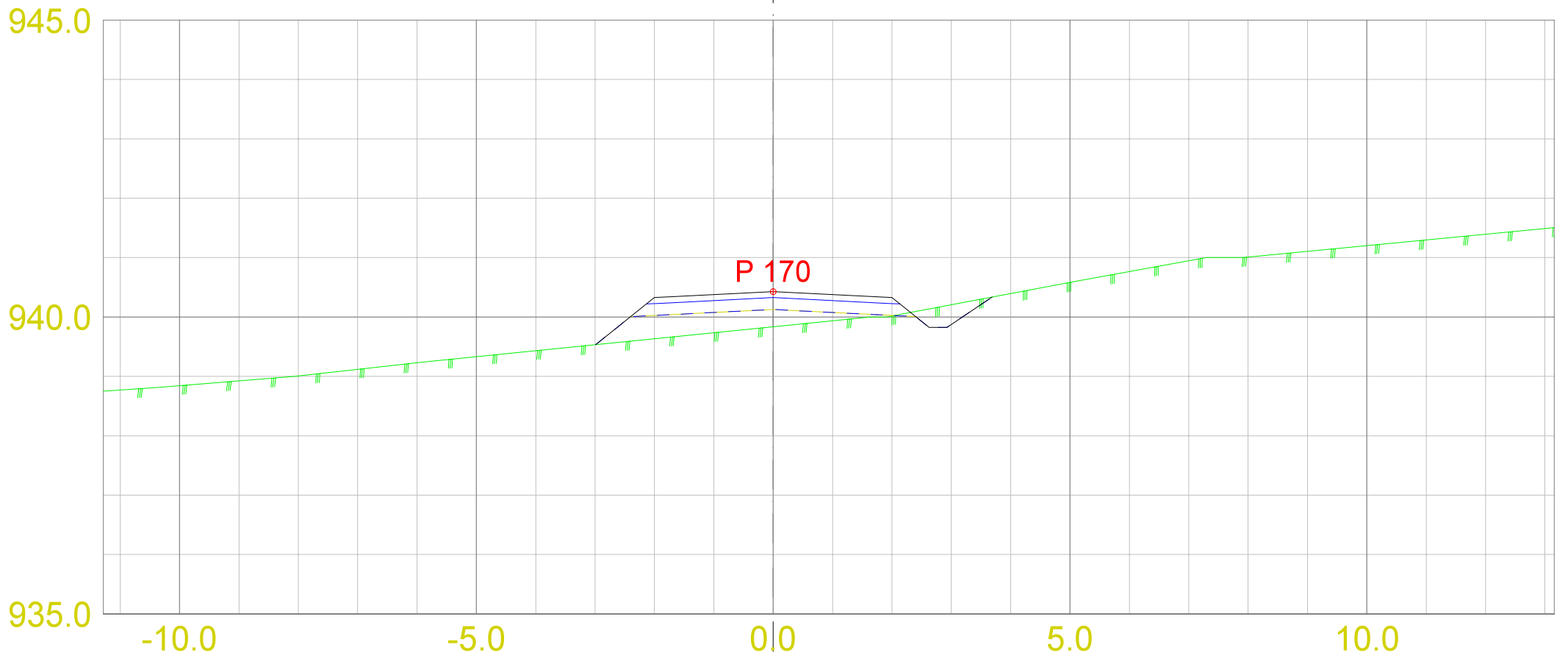


Tverrprofiltegning
Hovedveg Gudbrandsrudvollen

DATO: TEGNET: MÅLESTOKK:
1:100

TEGN.NR.:
301

VEG: SIDE: 5



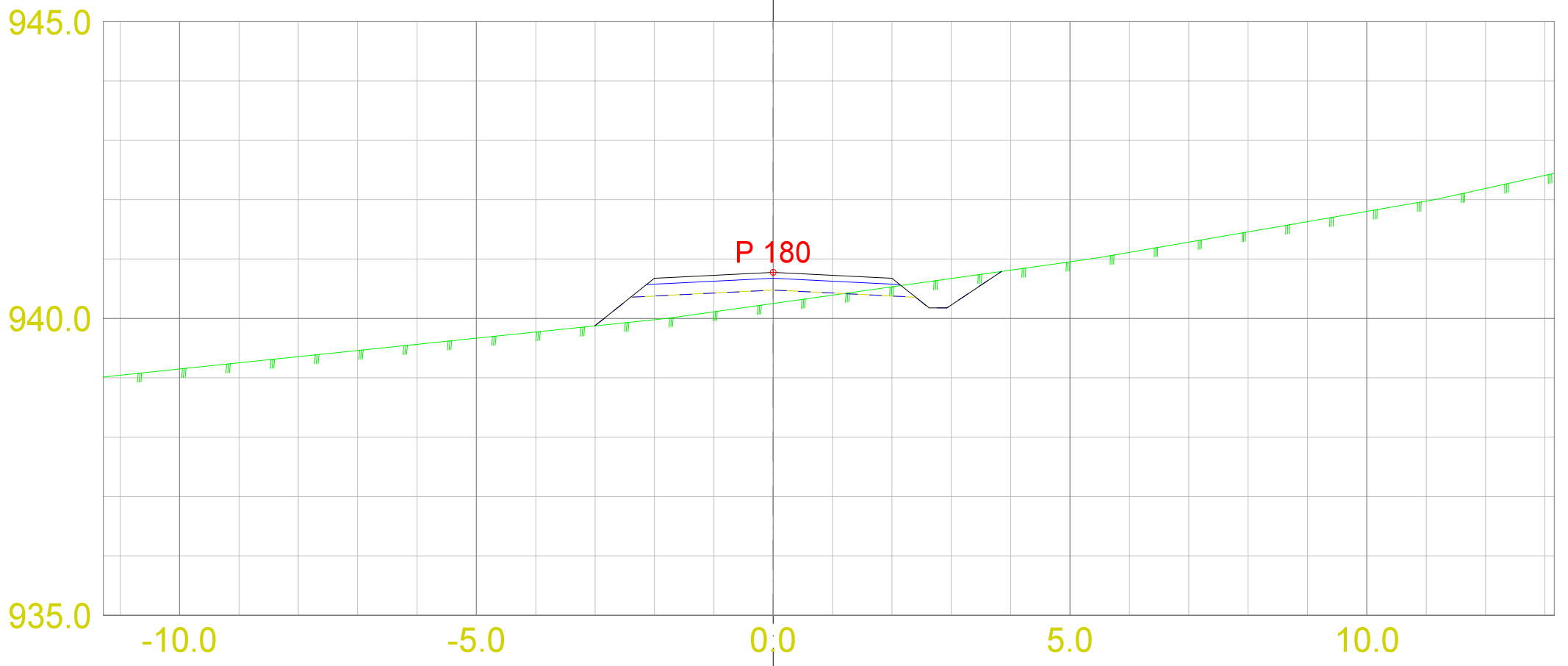
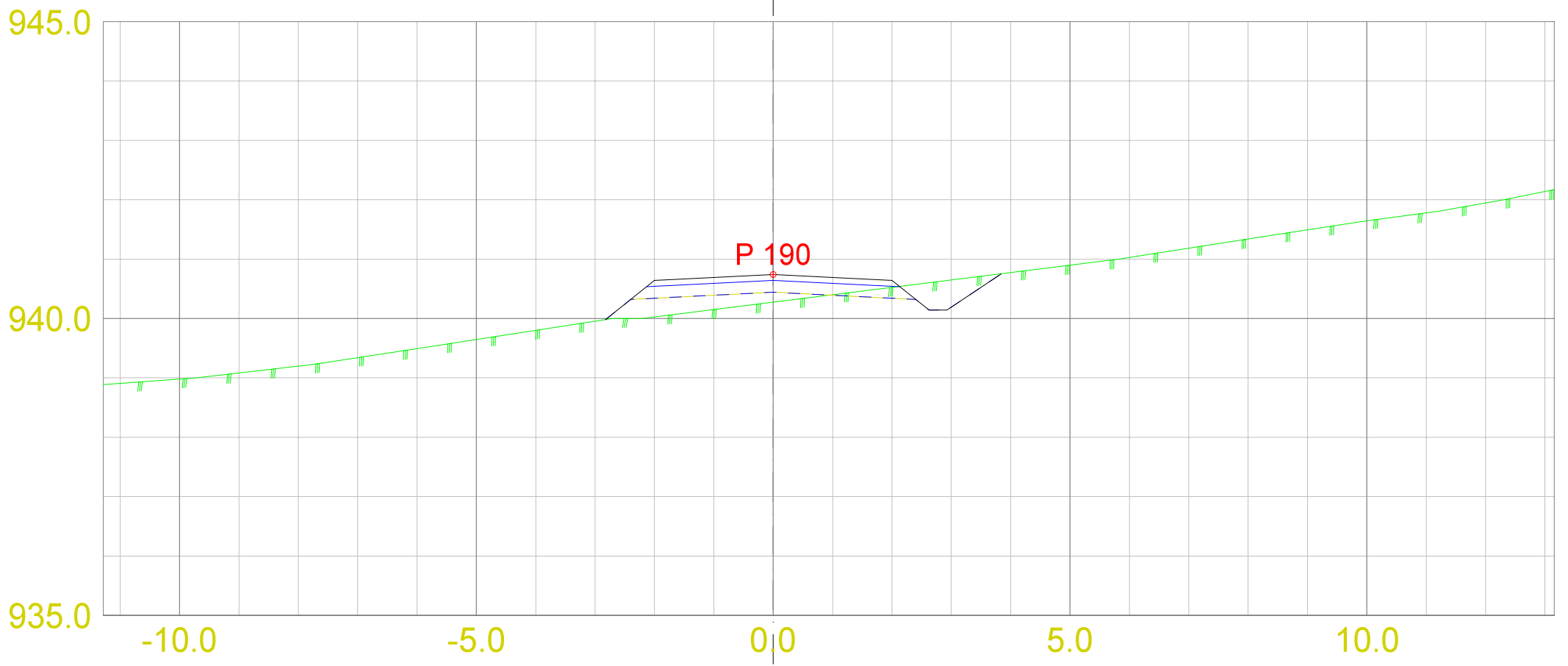
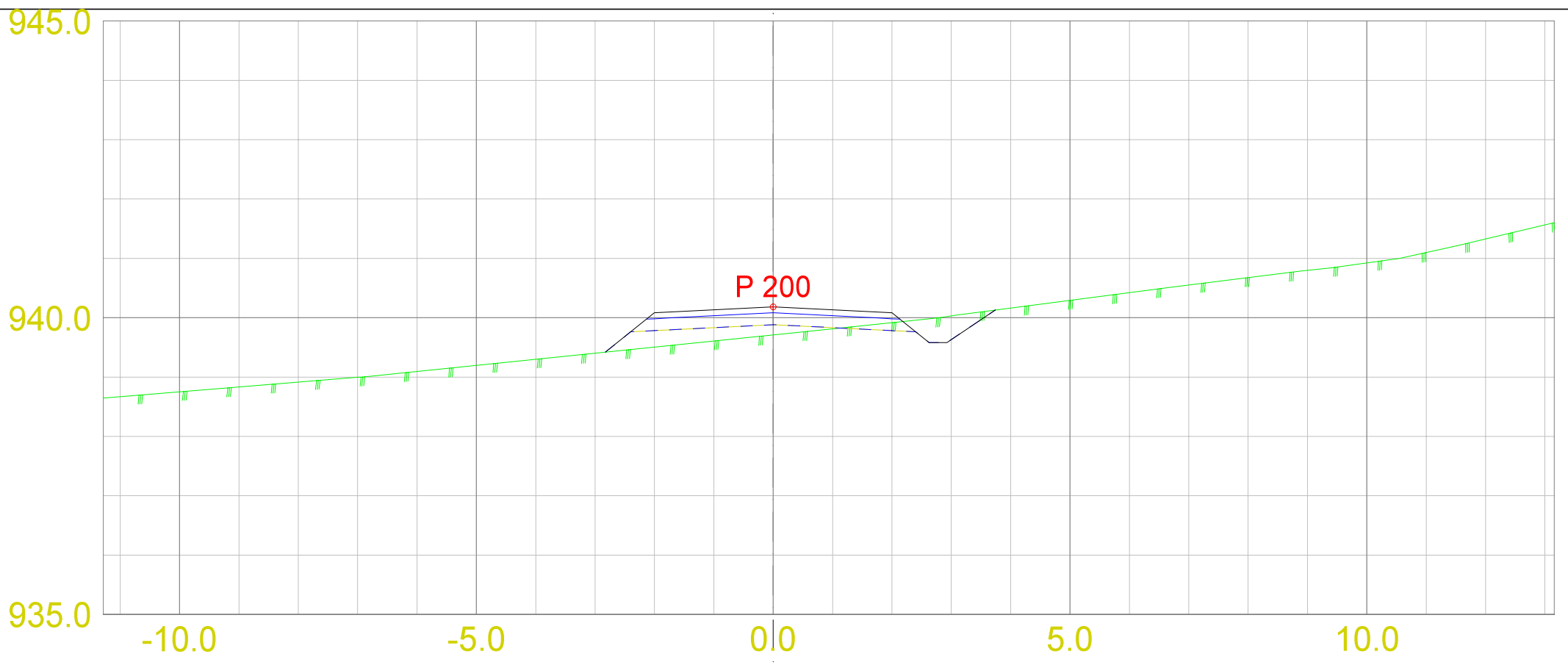
Tverrprofiltegning
Hovedveg Gudbrandsrudvollen

DATO: TEGNET: MÅLESTOKK:
1:100

TEGN.NR.:
301

VEG:

SIDE: 6

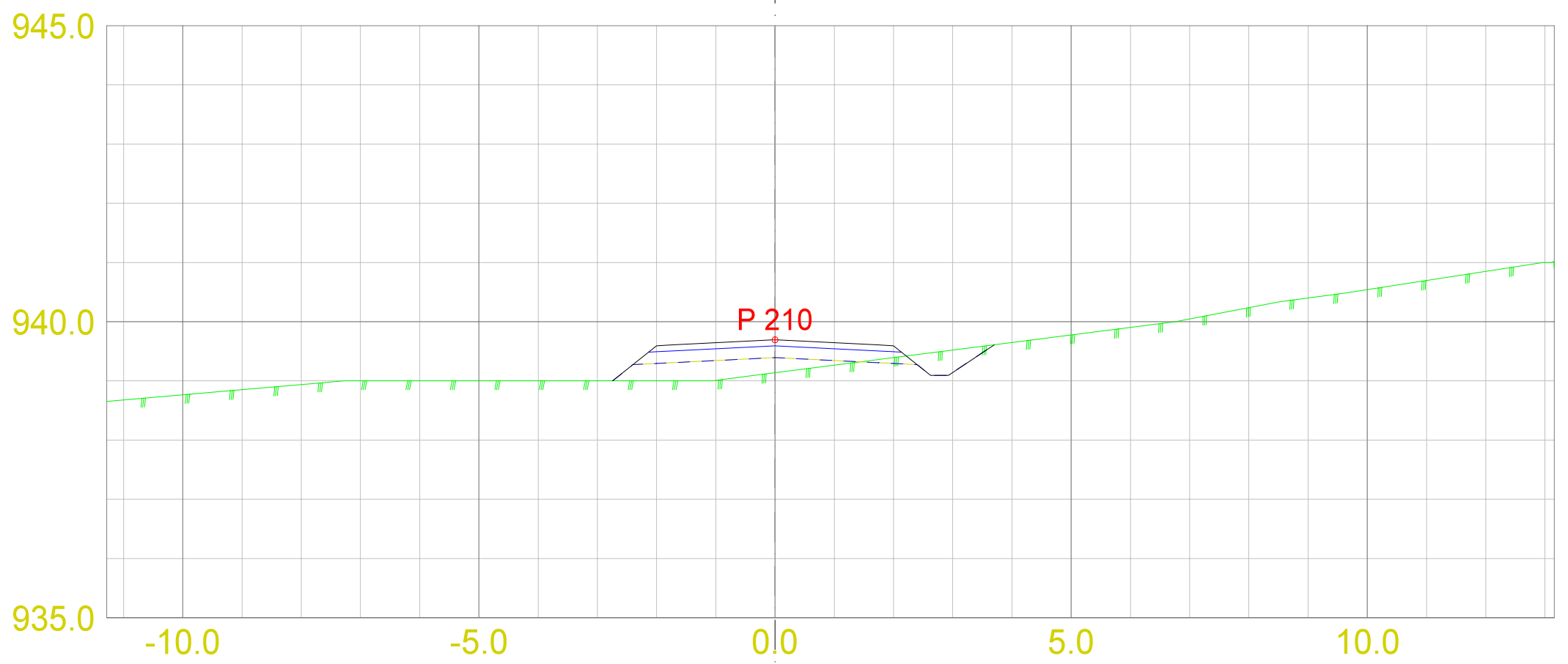
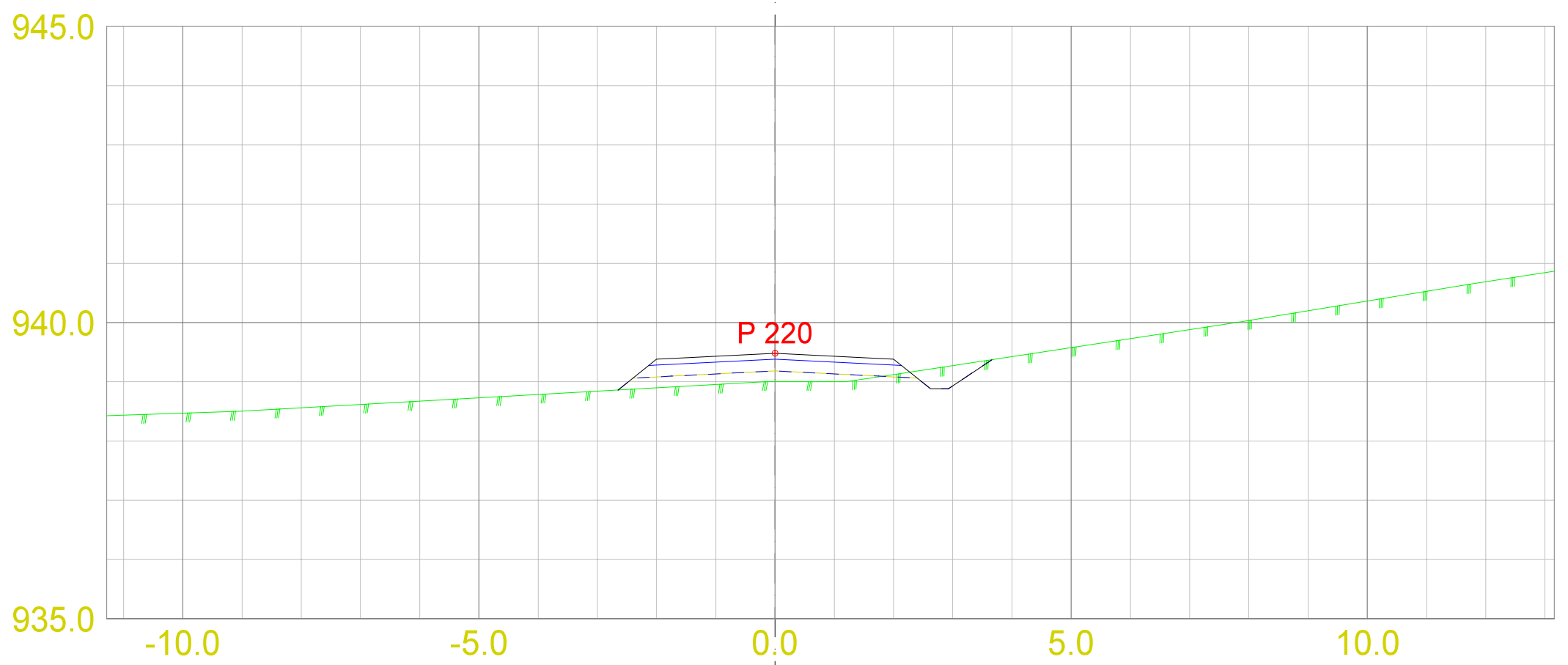


Tverrprofiltegning
Hovedveg Gudbrandsrudvollen

DATO: TEGNET: MÅLESTOKK:
1:100

TEGN.NR.:
301

VEG: SIDE: 7



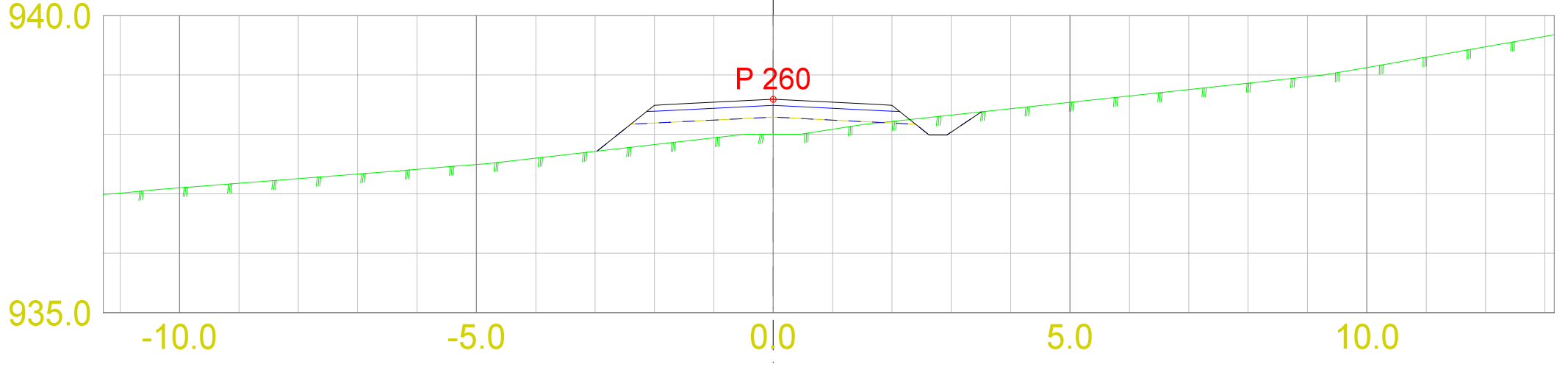
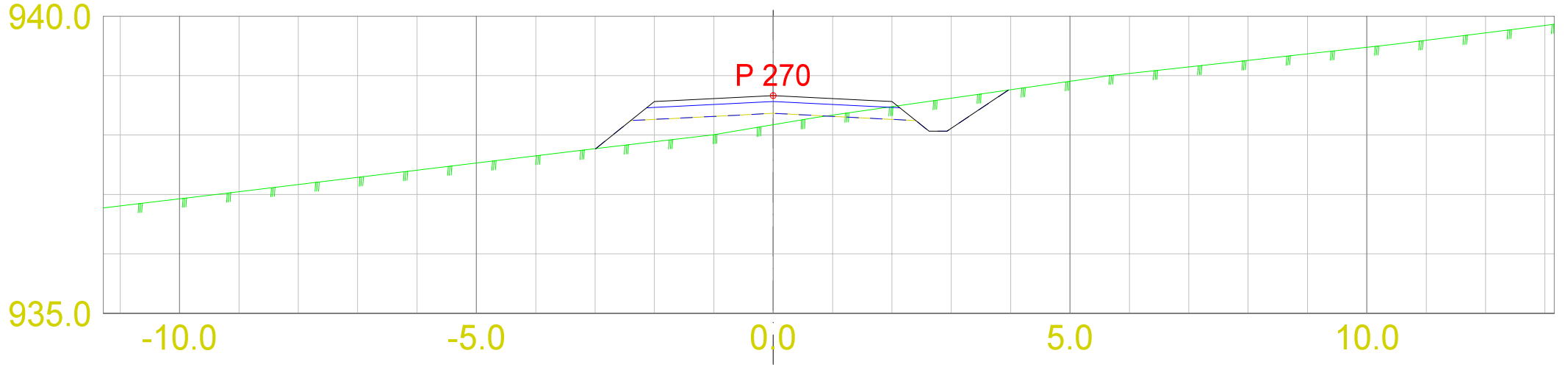
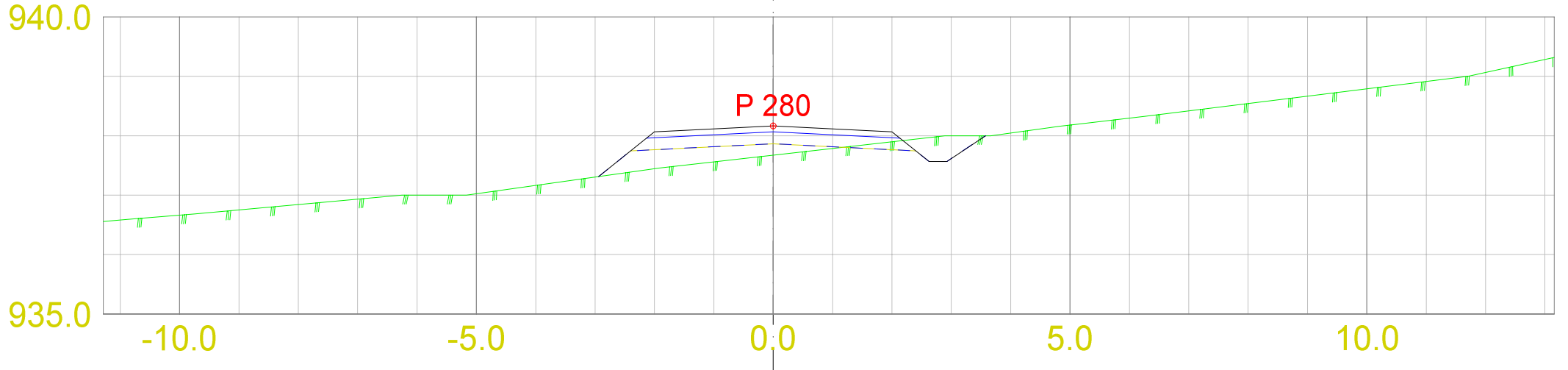
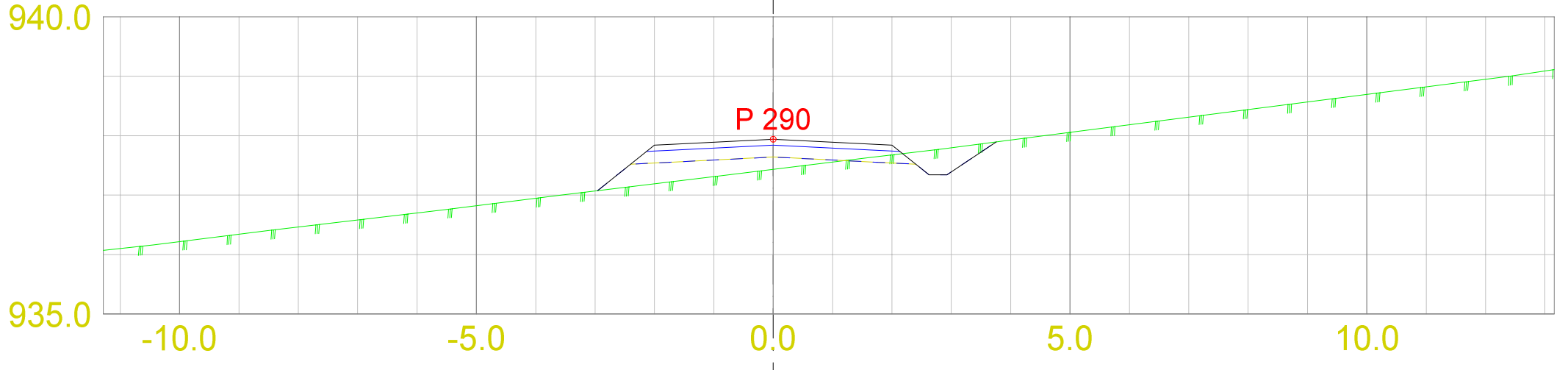
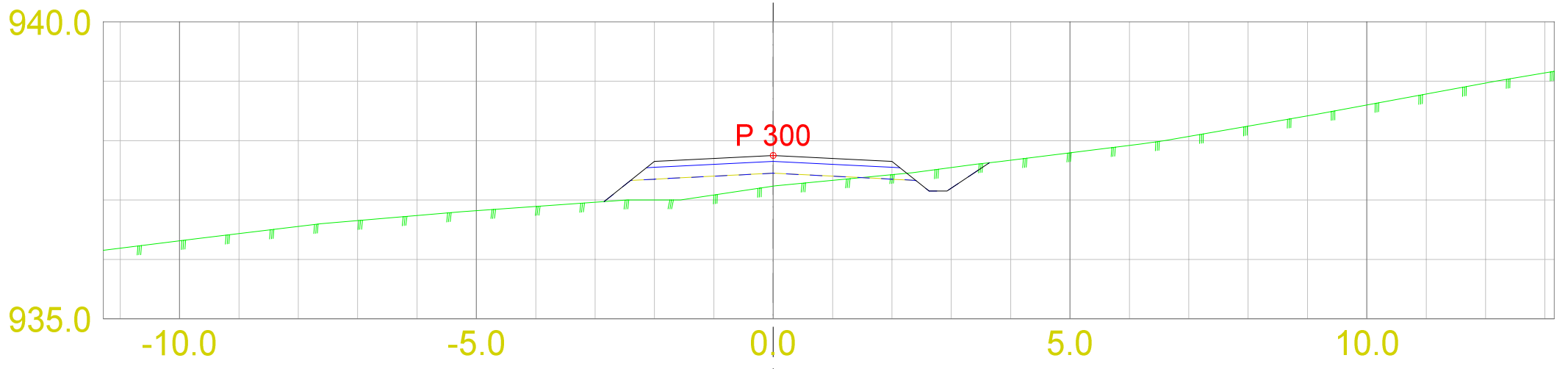
Tverrprofiltegning
Hovedveg Gudbrandsrudvollen

DATO: TEGNET: MÅLESTOKK:
1:100

TEGN.NR.:
301

VEG:

SIDE: 8

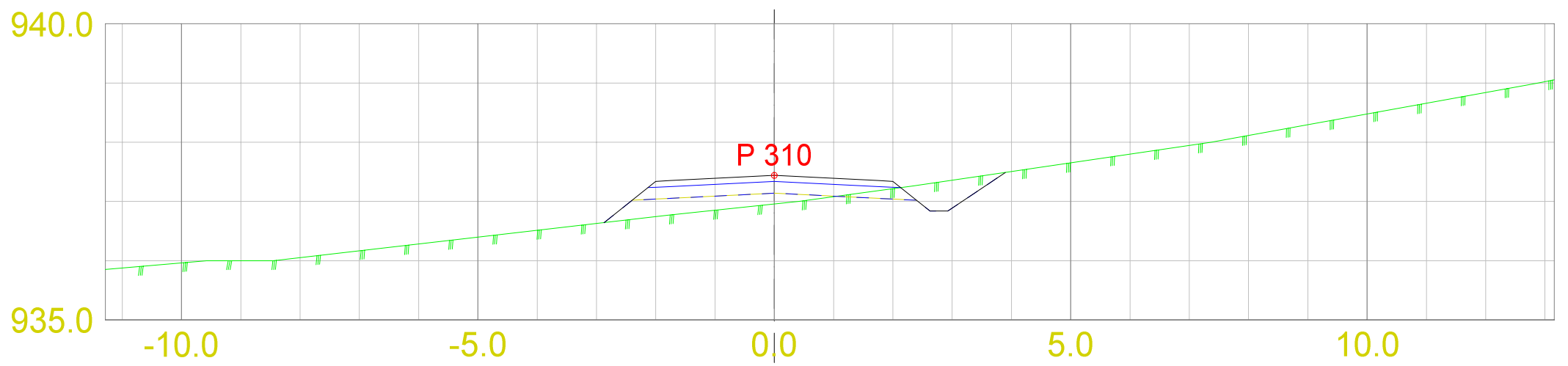
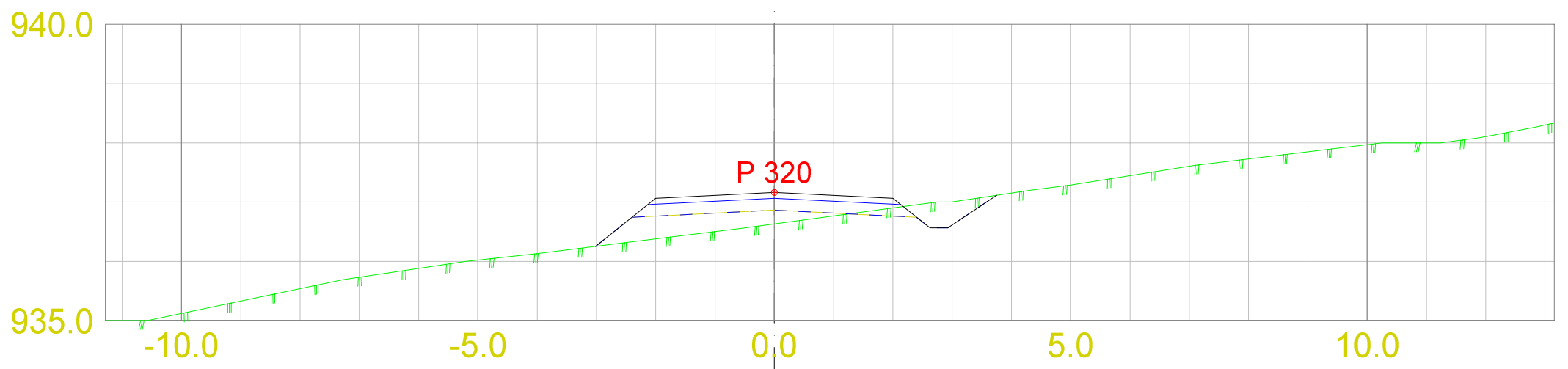
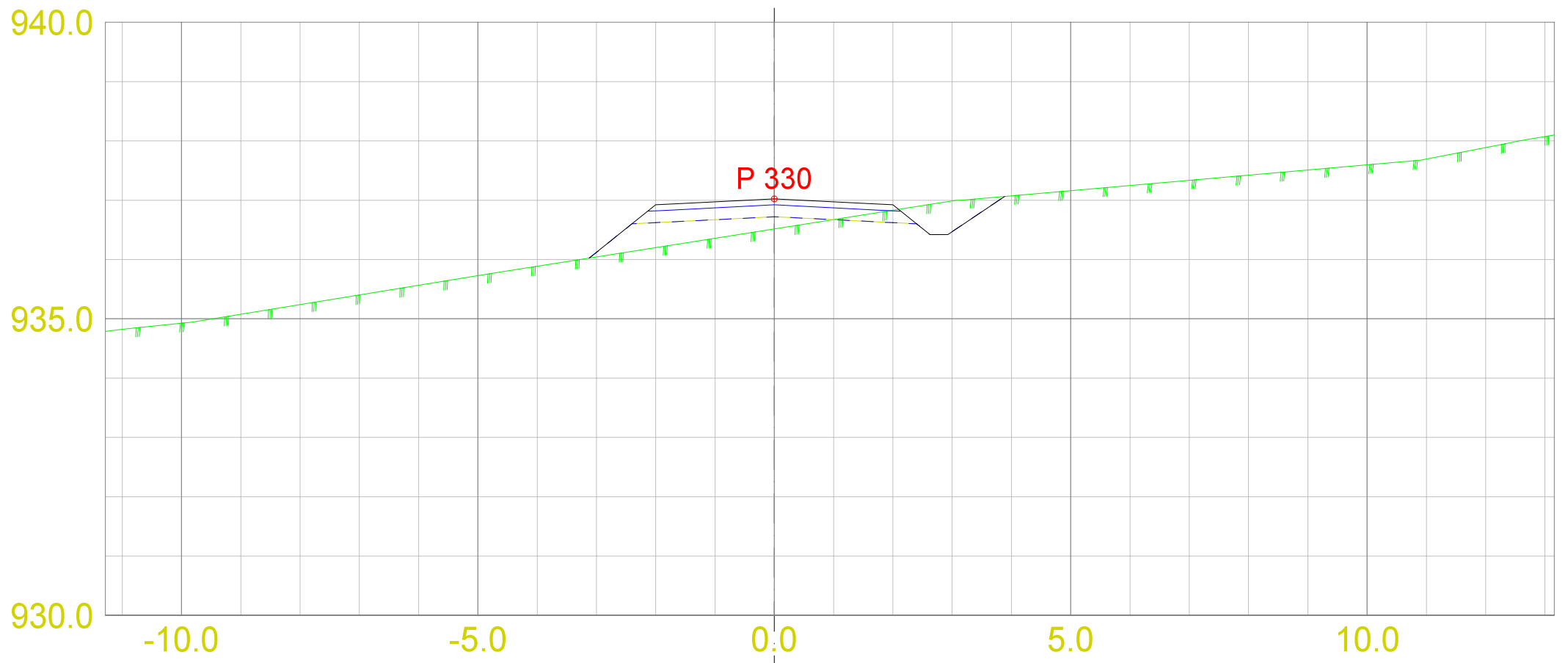


Tverrprofiltегning
Hovedveg Gudbrandsrudvollen

DATO: TEGNET: MÅLESTOKK:
1:100

TEGN.NR.:
301

VEG: SIDE: 10



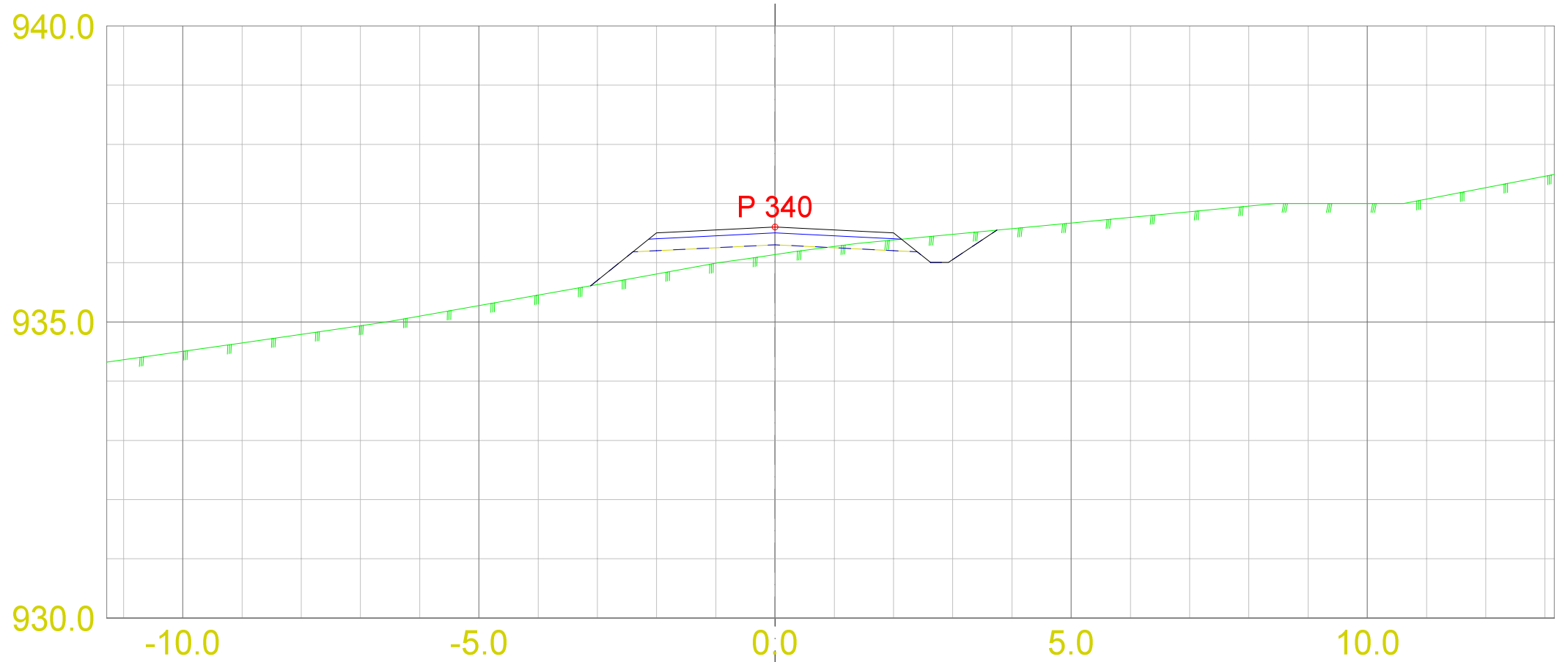
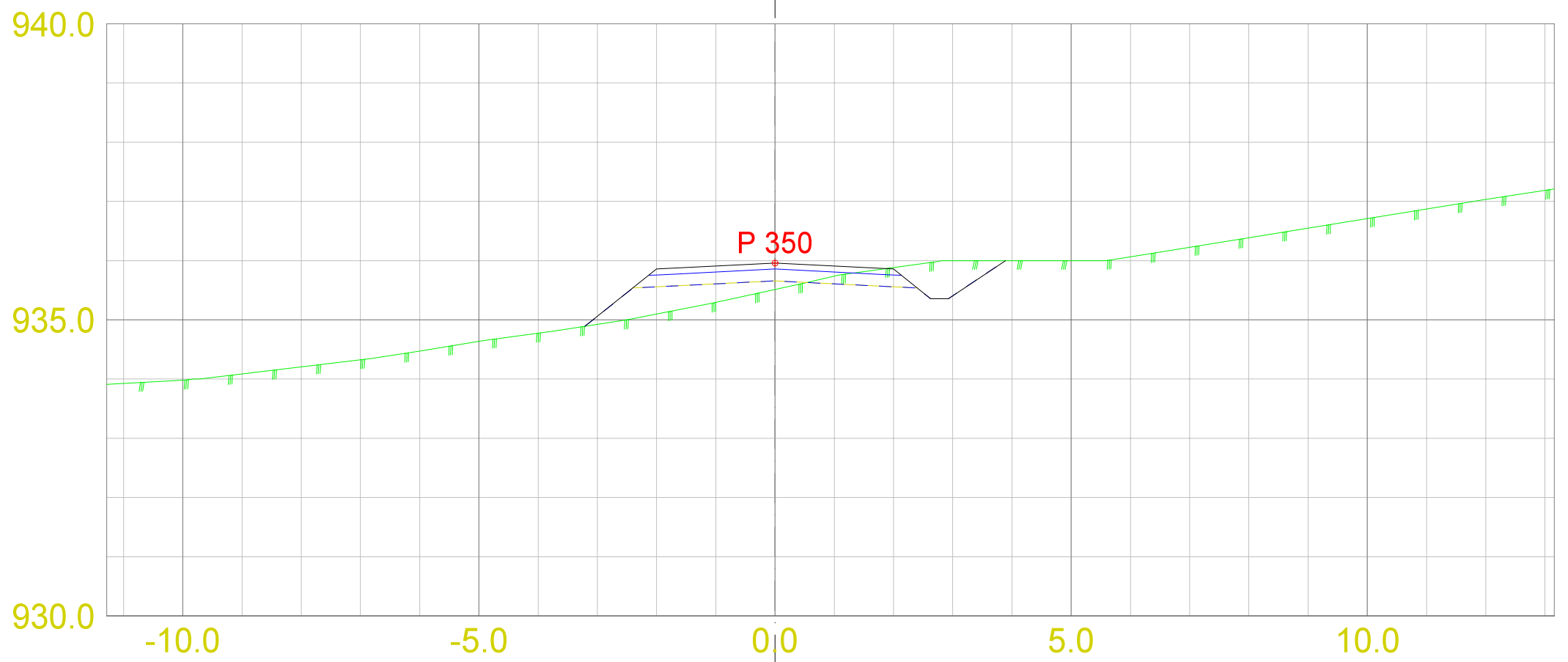
Tverrprofiltegning
Hovedveg Gudbrandsrudvollen

DATO: TEGNET: MÅLESTOKK:
1:100

TEGN.NR.:
301

VEG:

SIDE: 11



Tverrprofiltegning
Hovedveg Gudbrandsrudvollen

DATO: TEGNET: MÅLESTOKK:
1:100

TEGN.NR.:
301

VEG:

SIDE: 12