

---

# Vegprofiler-Søre Skreiva Nesbyen kommune

---

Gbnr: 74/30

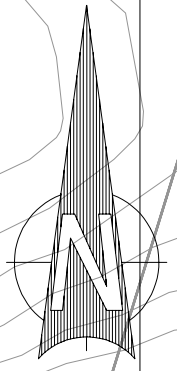
---

HallingKonsult a.s

---

Tegningsgrunlaget er forenklet og skal ikke benyttes som underlag for byggesøknad. Ytterligere detaljprosjektering av vegnett kreves ved slik søknad.

---



LNf

6706600

6706550

H7  
1445

H8  
1430

H6  
1075

H9  
1180

H5  
1140

LNf

RA1

H2  
1235

489700

489750

Dato 02.12.2022	Konstr./tegn TRo	Godkjent	Målestokk 1:500	<b>HallingKonsult a.s</b>
EUREF89 - SONE 32		NN 2000 høyder		
Plantegning, Øvre veg Skreiva. Ranar Øye				Erstattet av: <b>902</b>
Henvising:		Beregning:		

*HallingKonsult a.s*

Erstatning for: Erstattet av:

**902**

Dato  
02.12.2022

Konstr./tegn  
TRo

Godkjent

Målestokk  
1:500

EUREF89 - SONE 32

NN 2000 høyder

Plantegning, Øvre veg Skreiva.

Ranar Øye

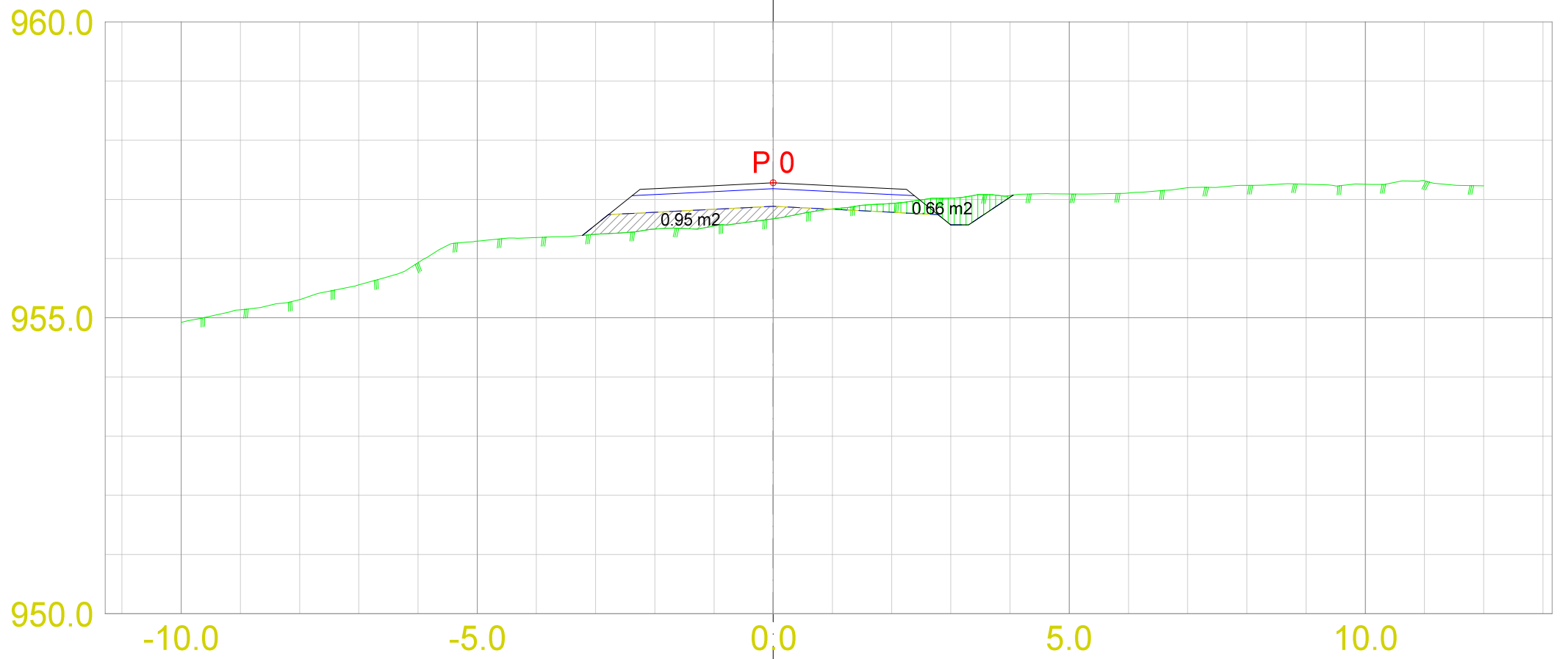
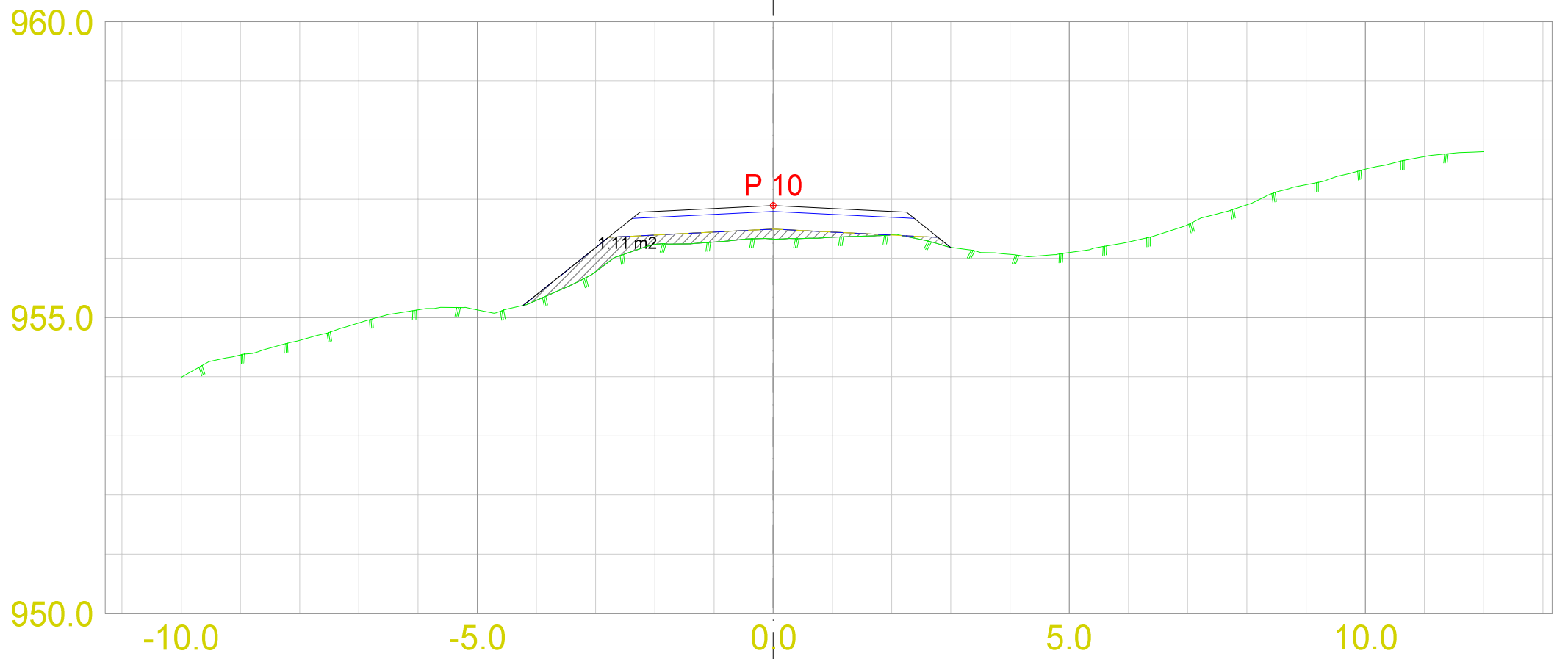
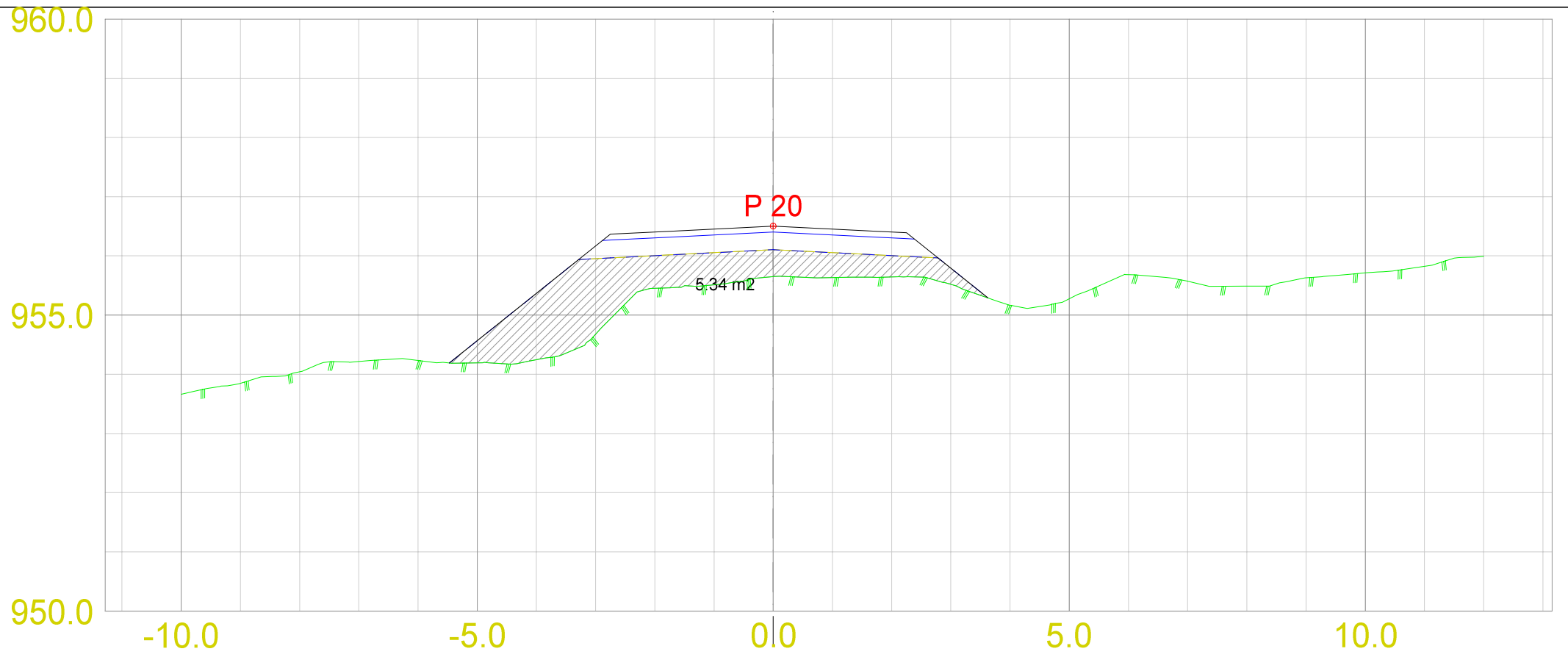
Erstatning for:

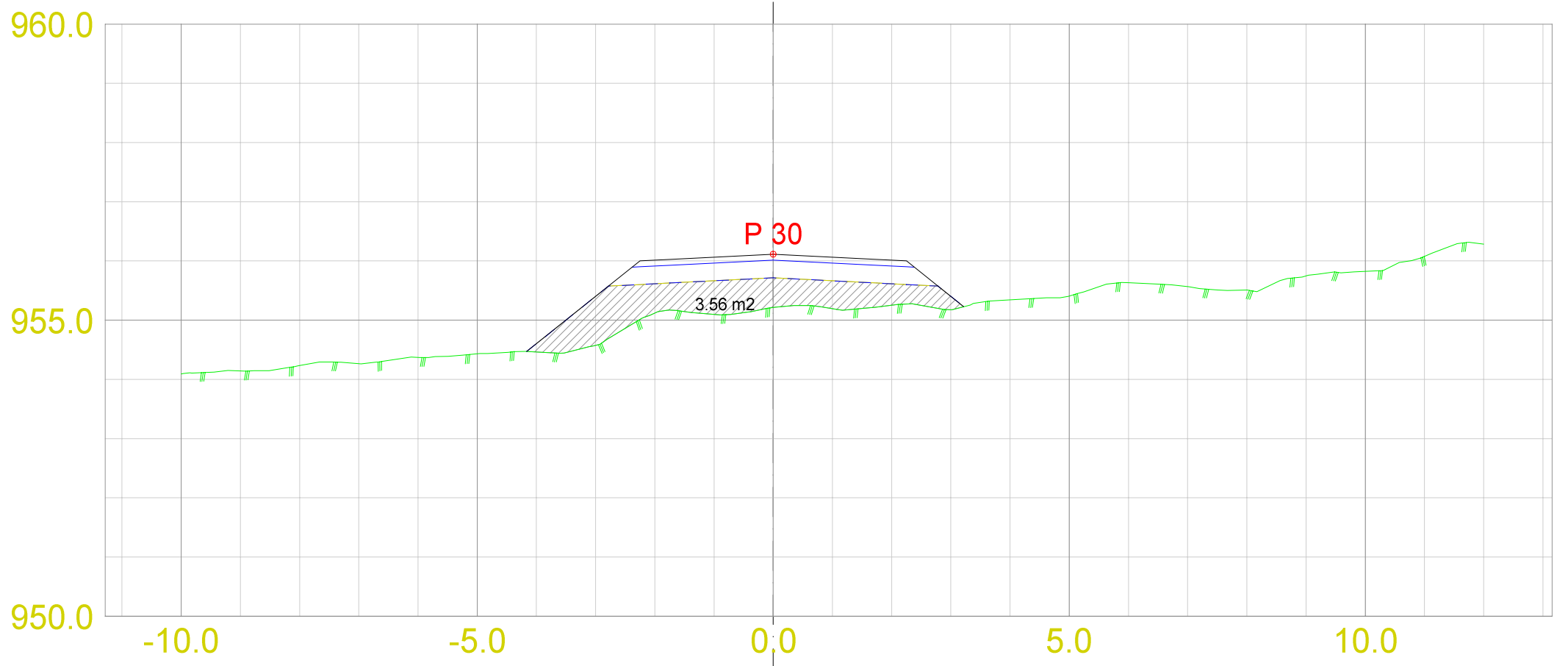
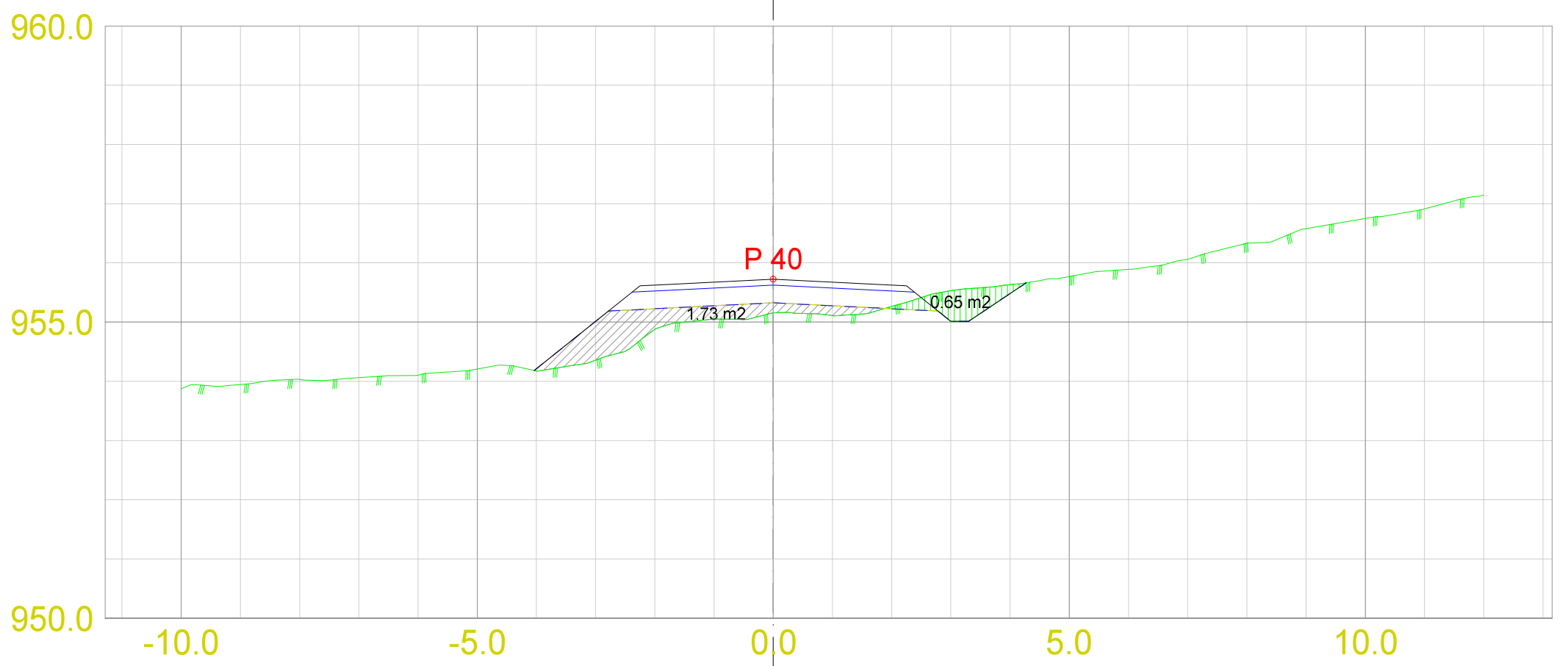
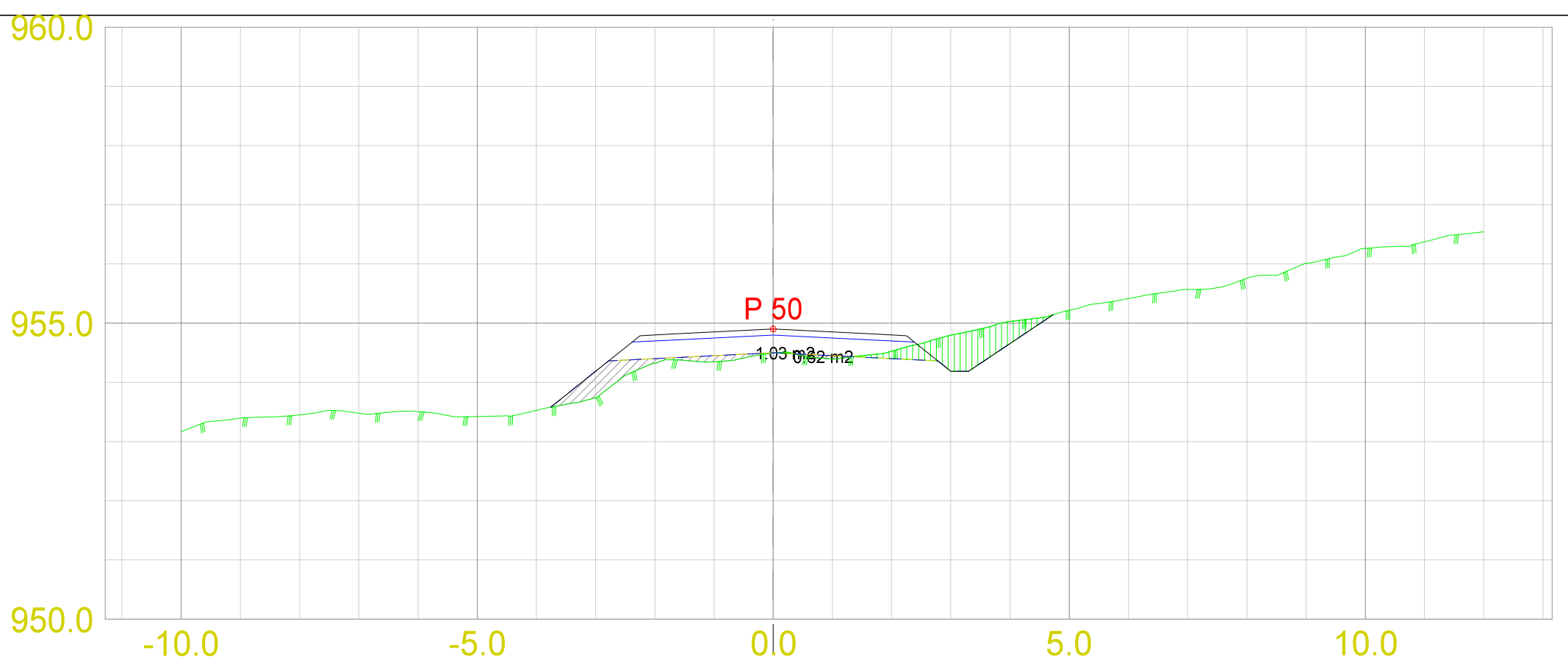
Erstattet av:

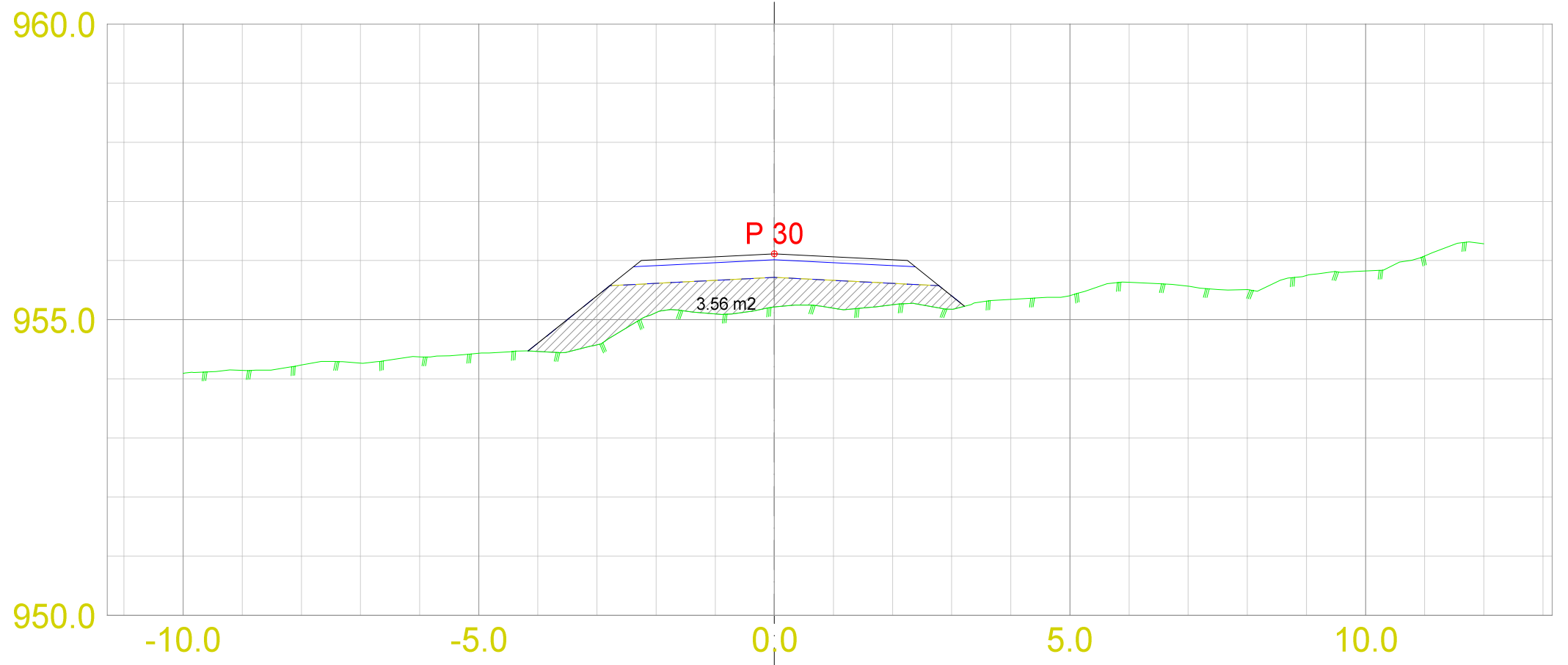
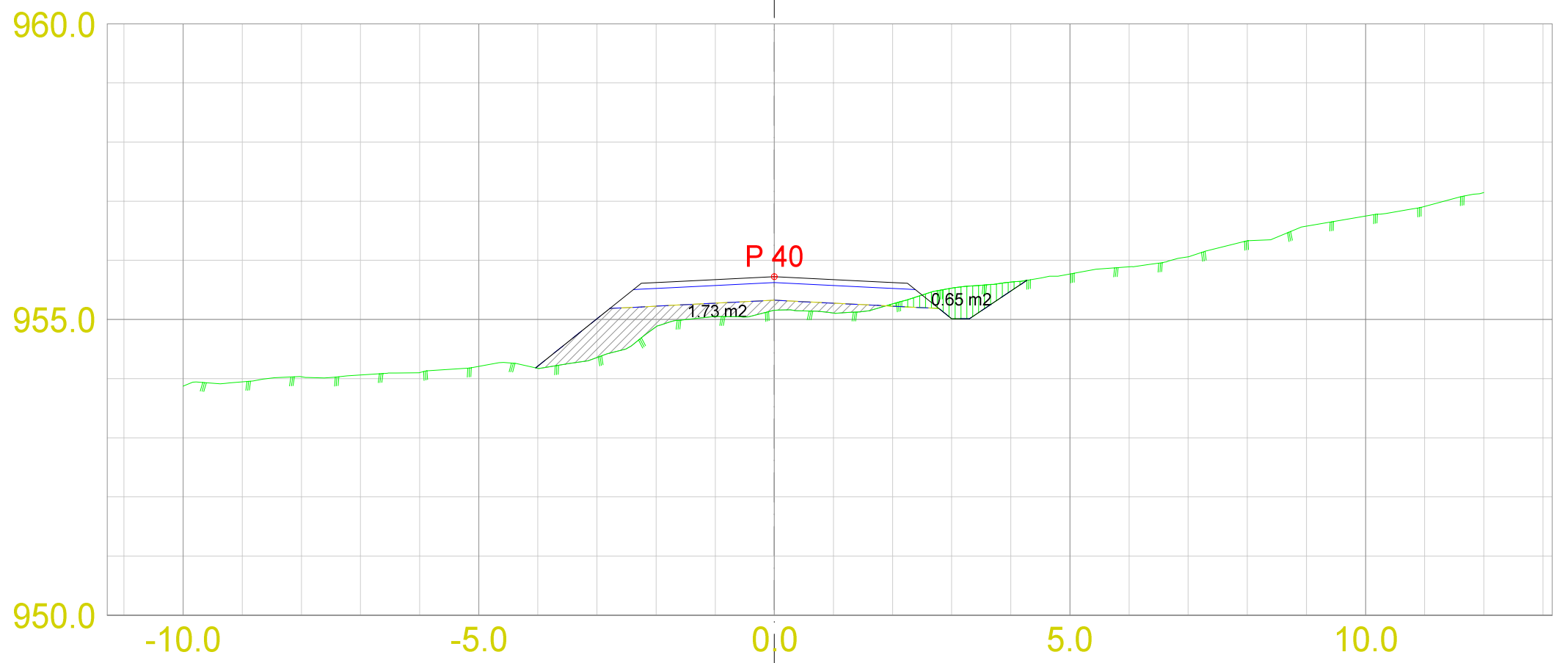
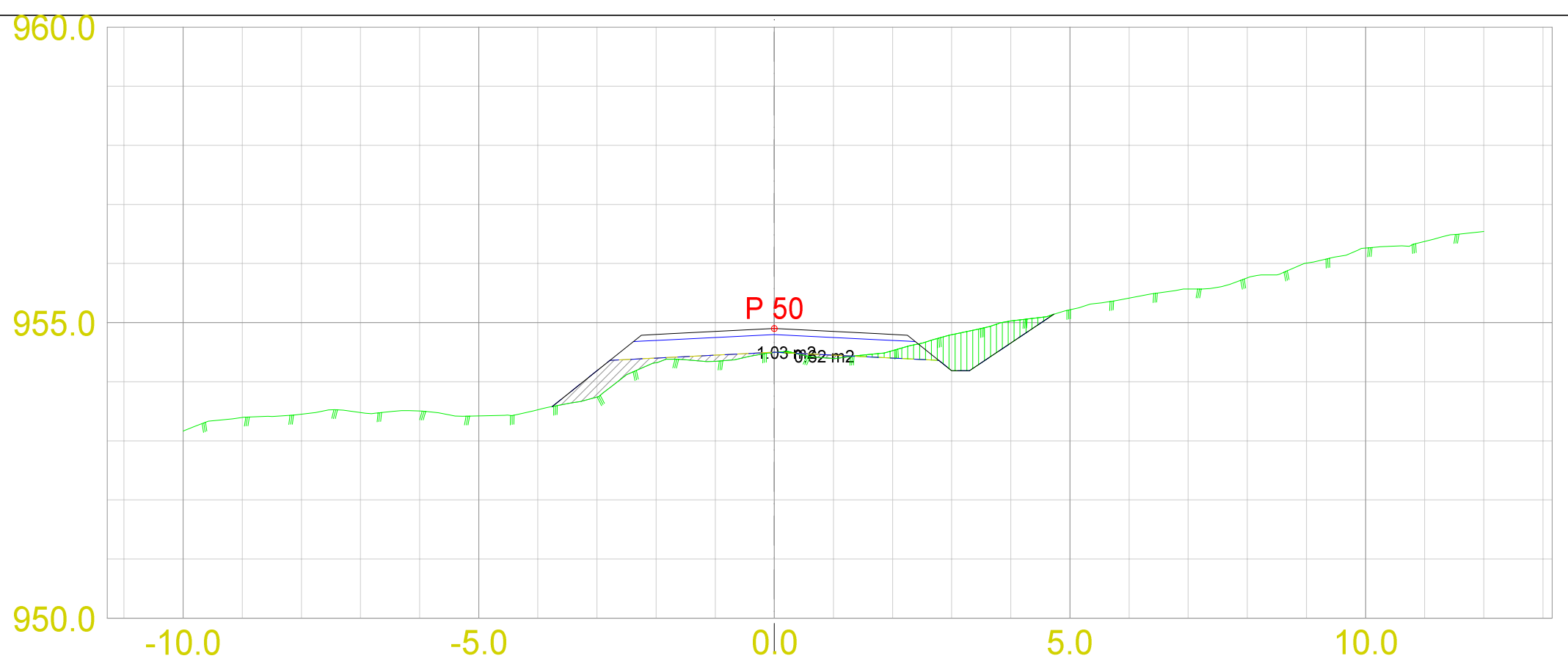
**902**

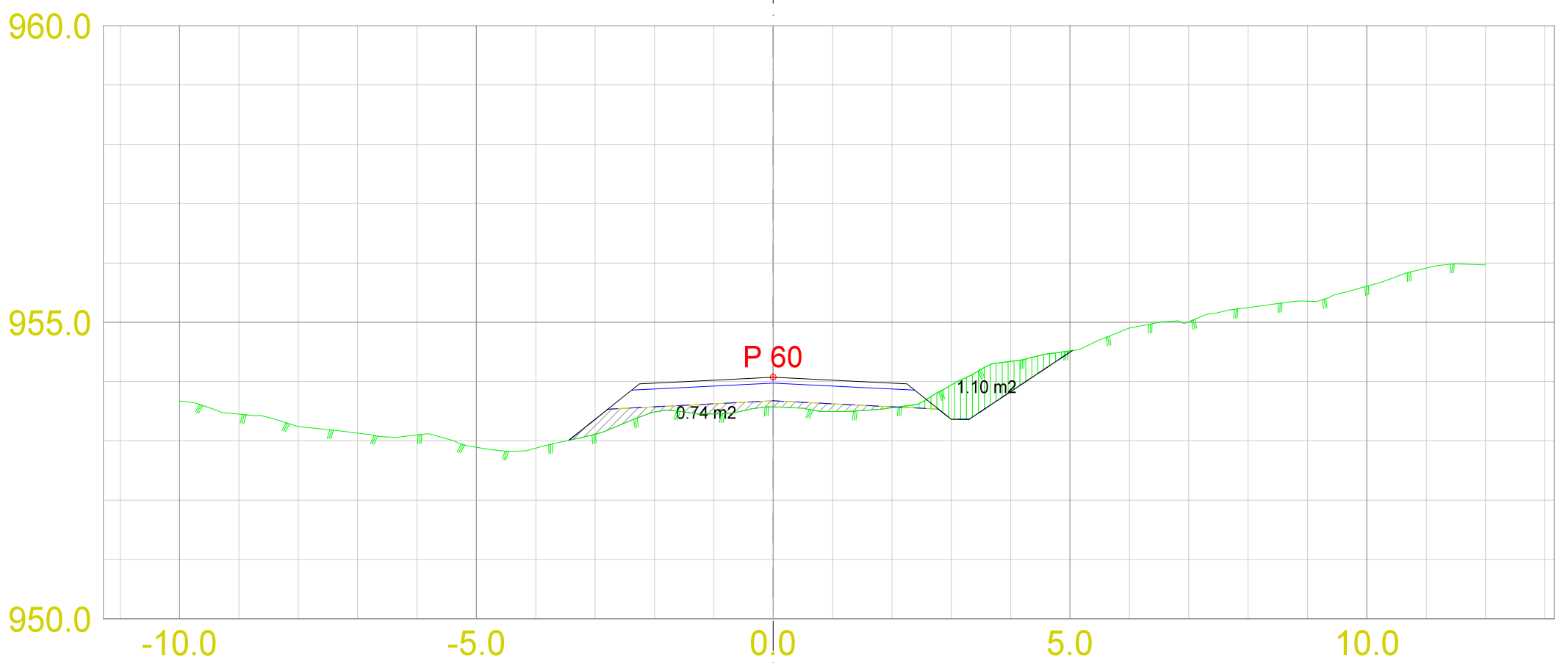
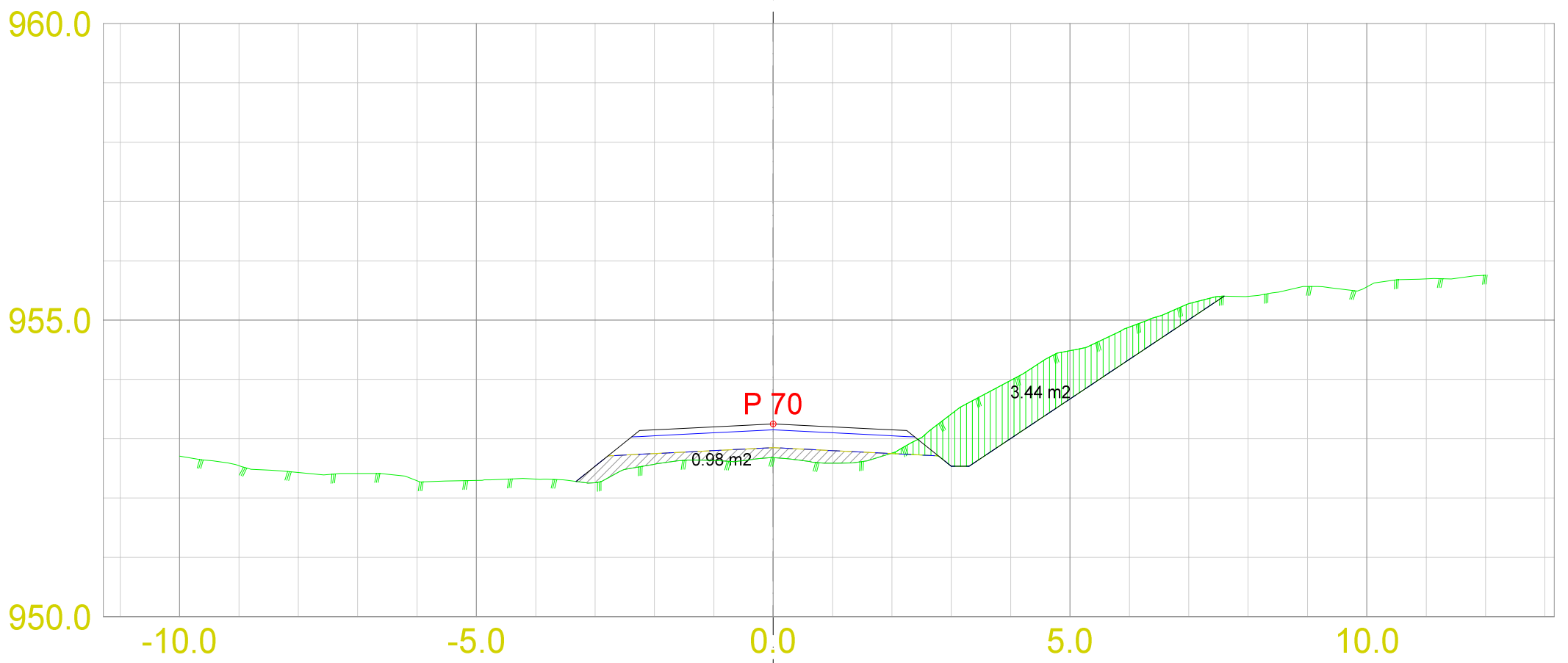
Henvising:

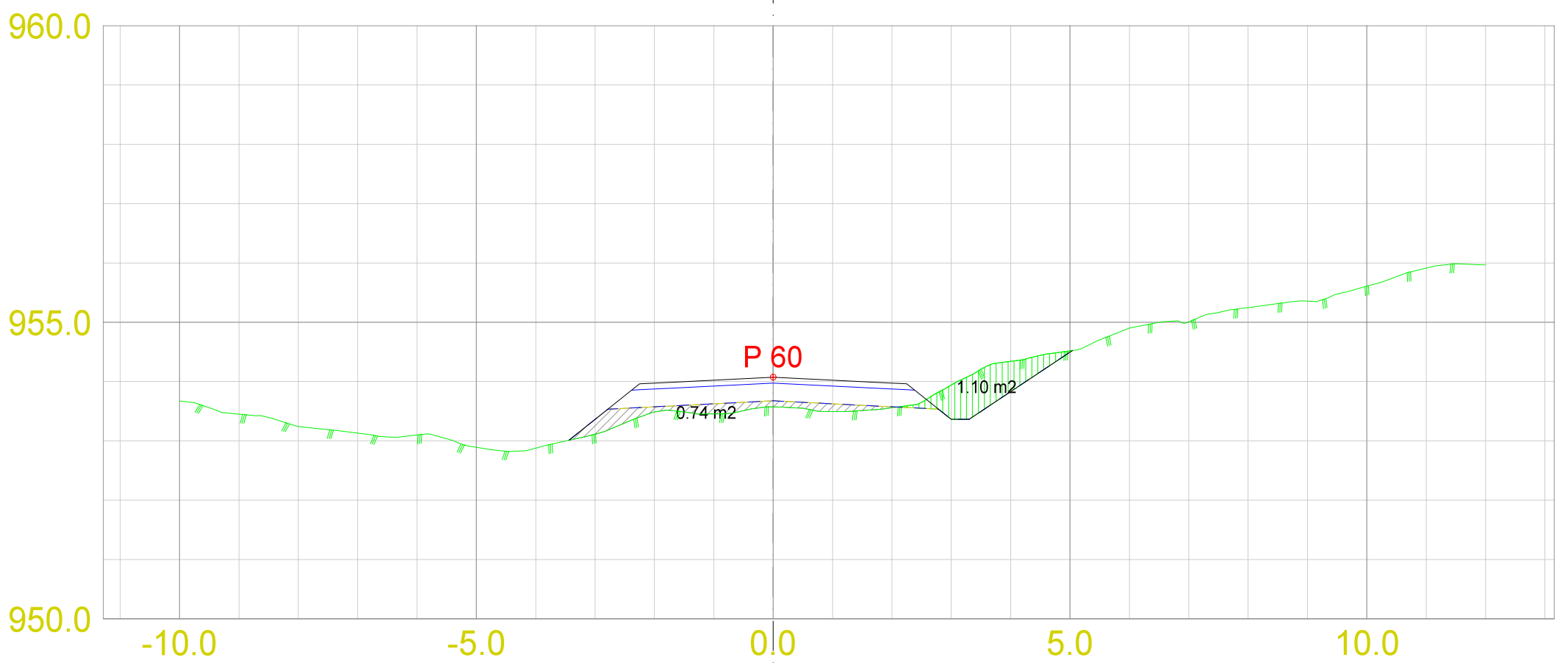
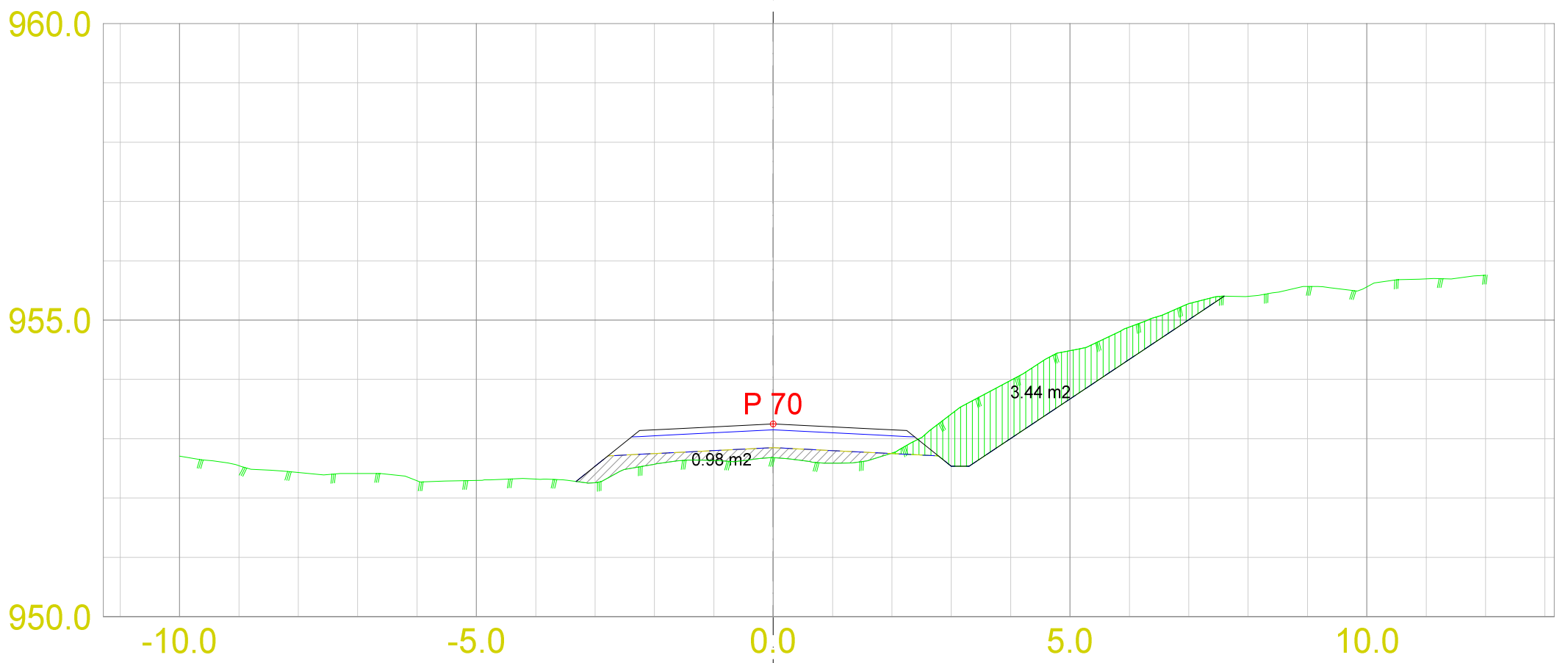
Beregning:

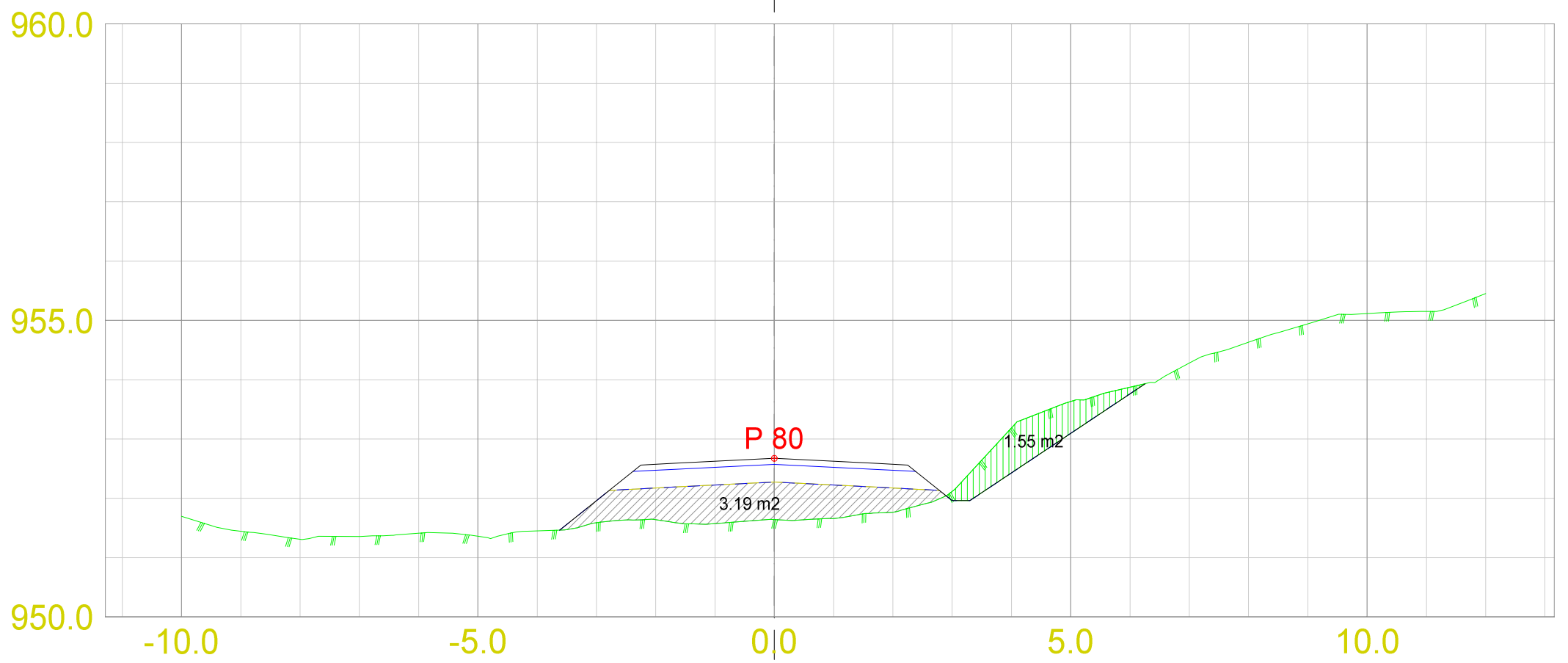
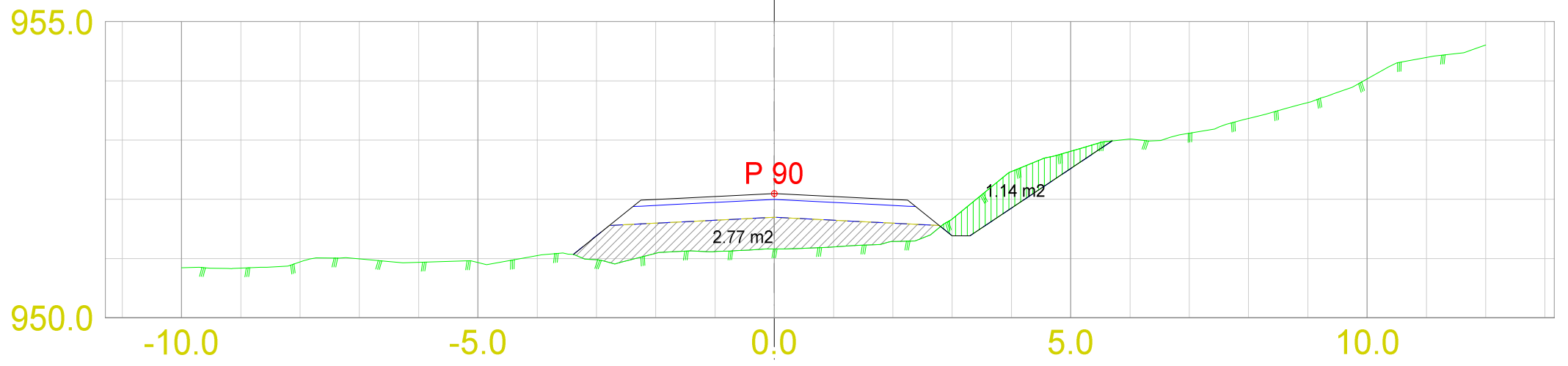
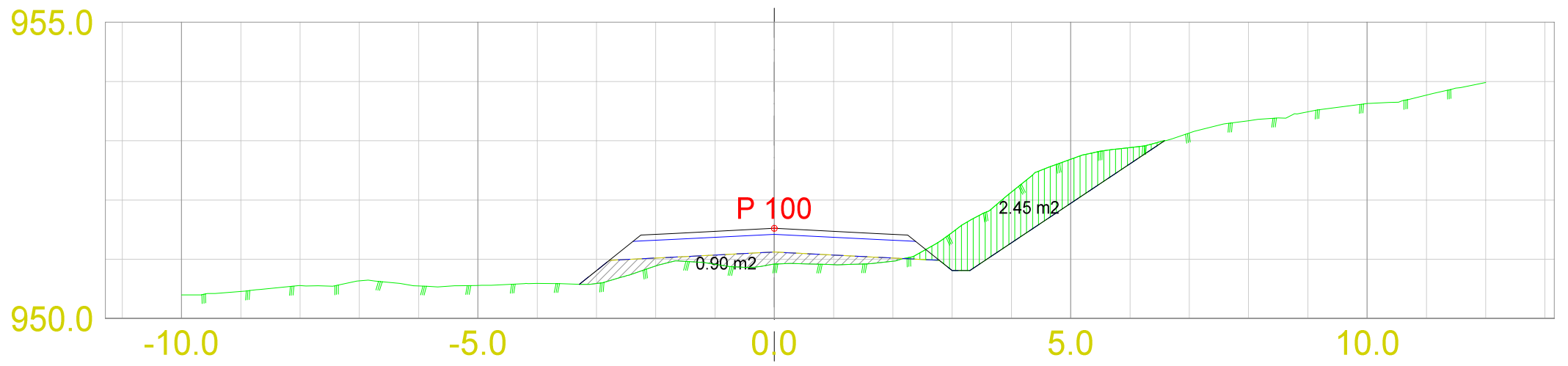




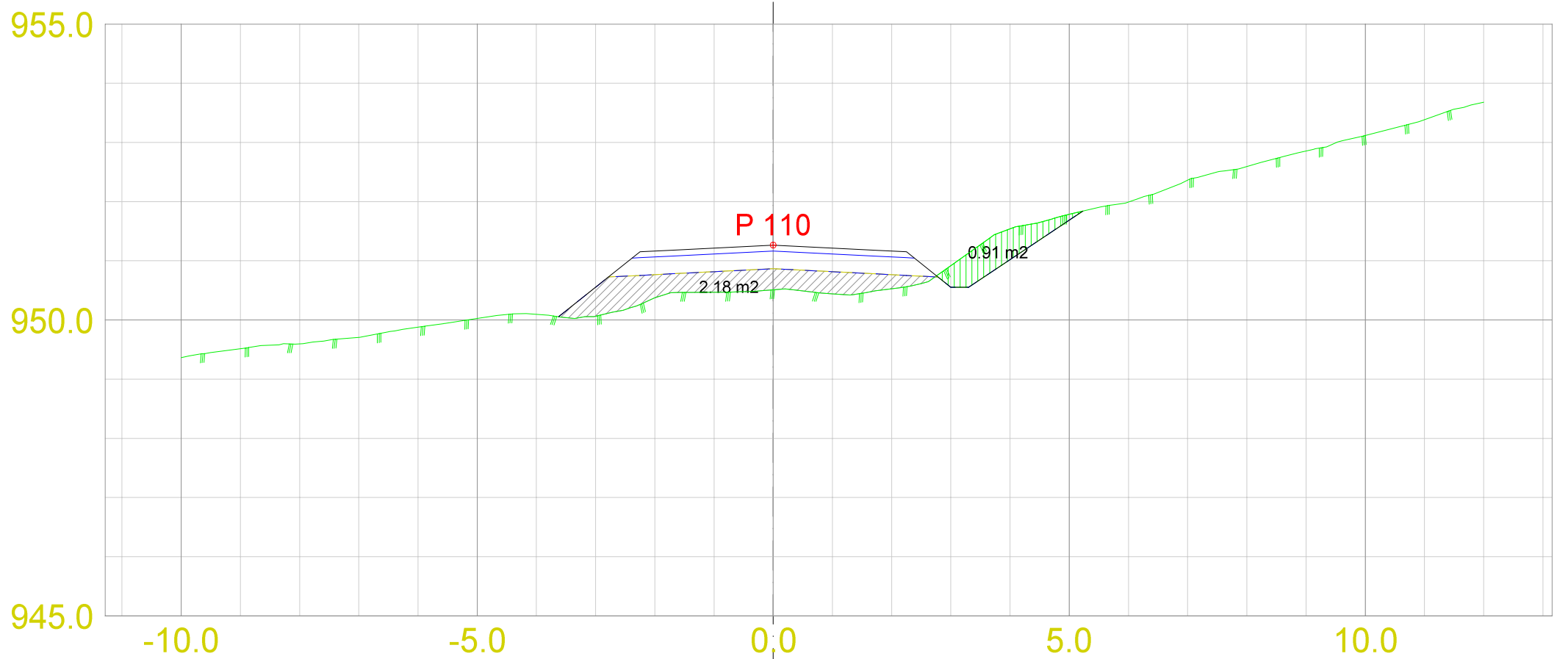
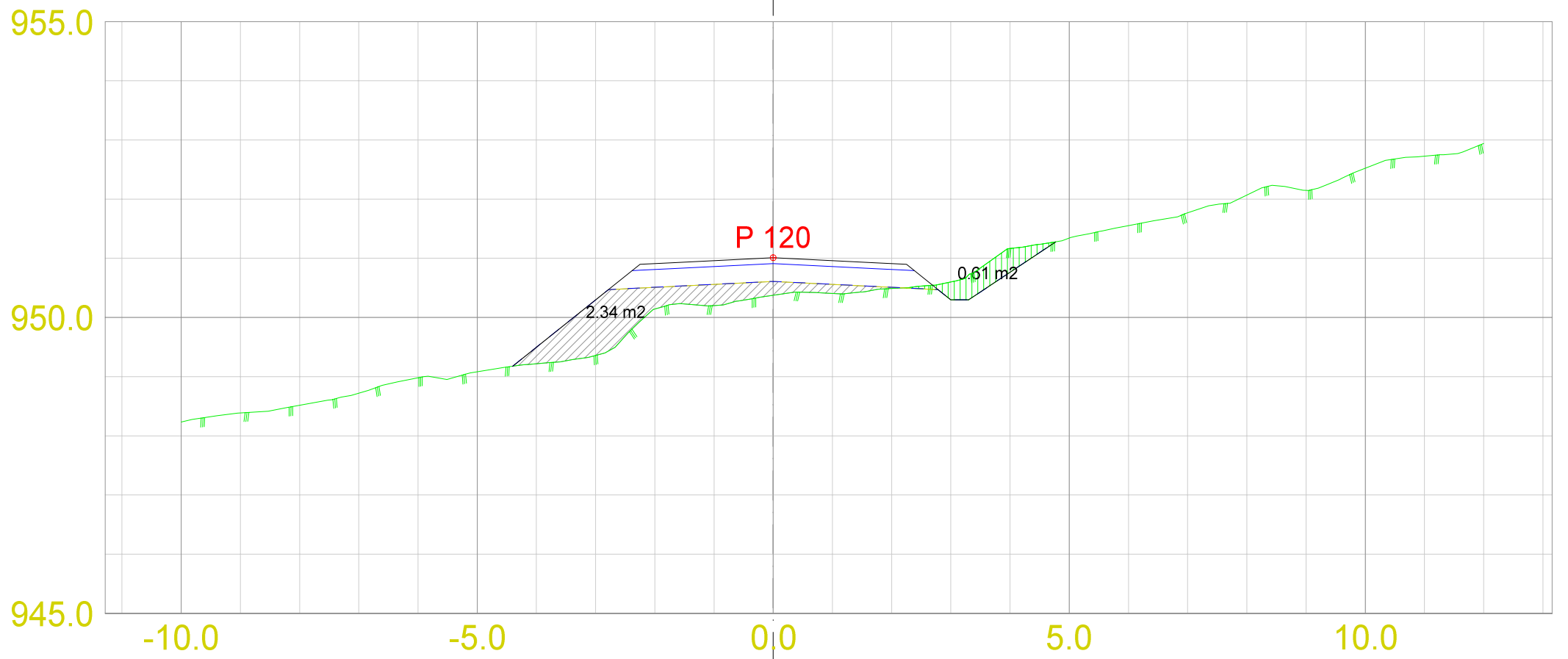
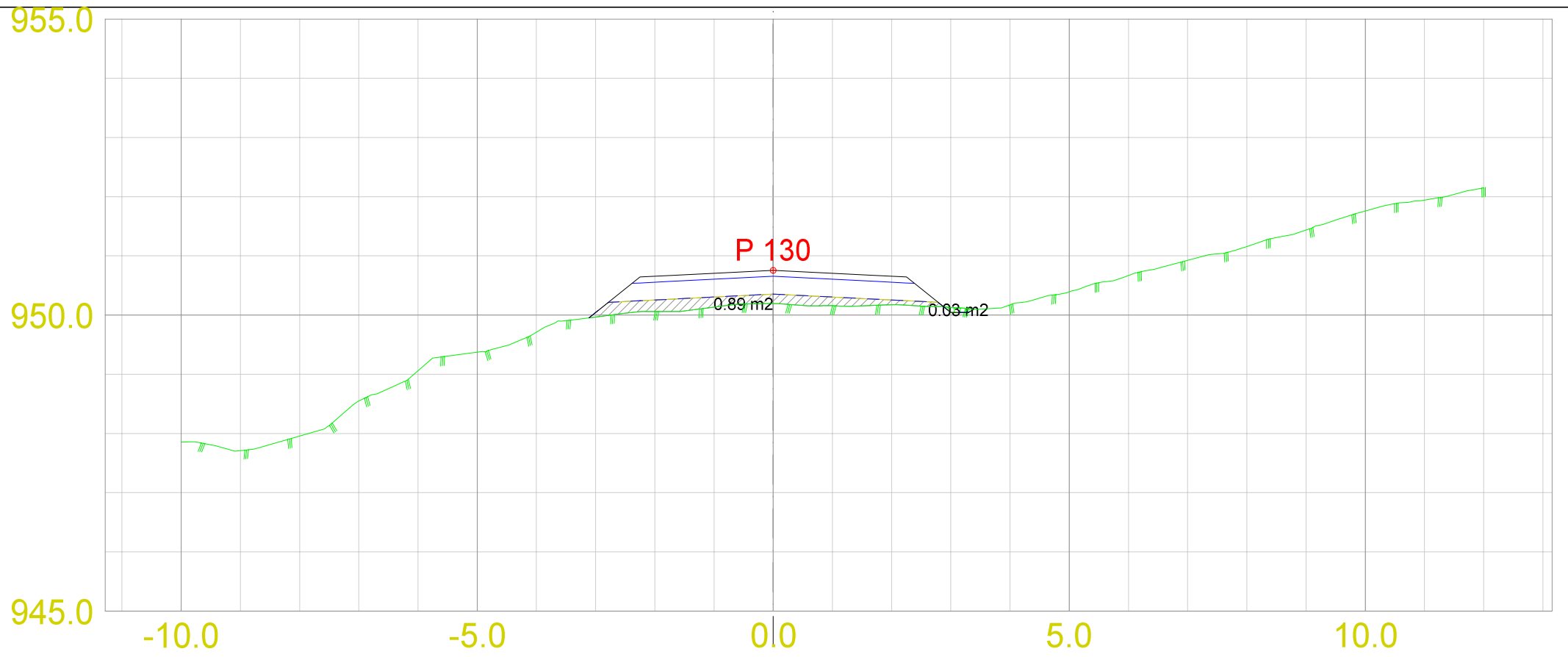


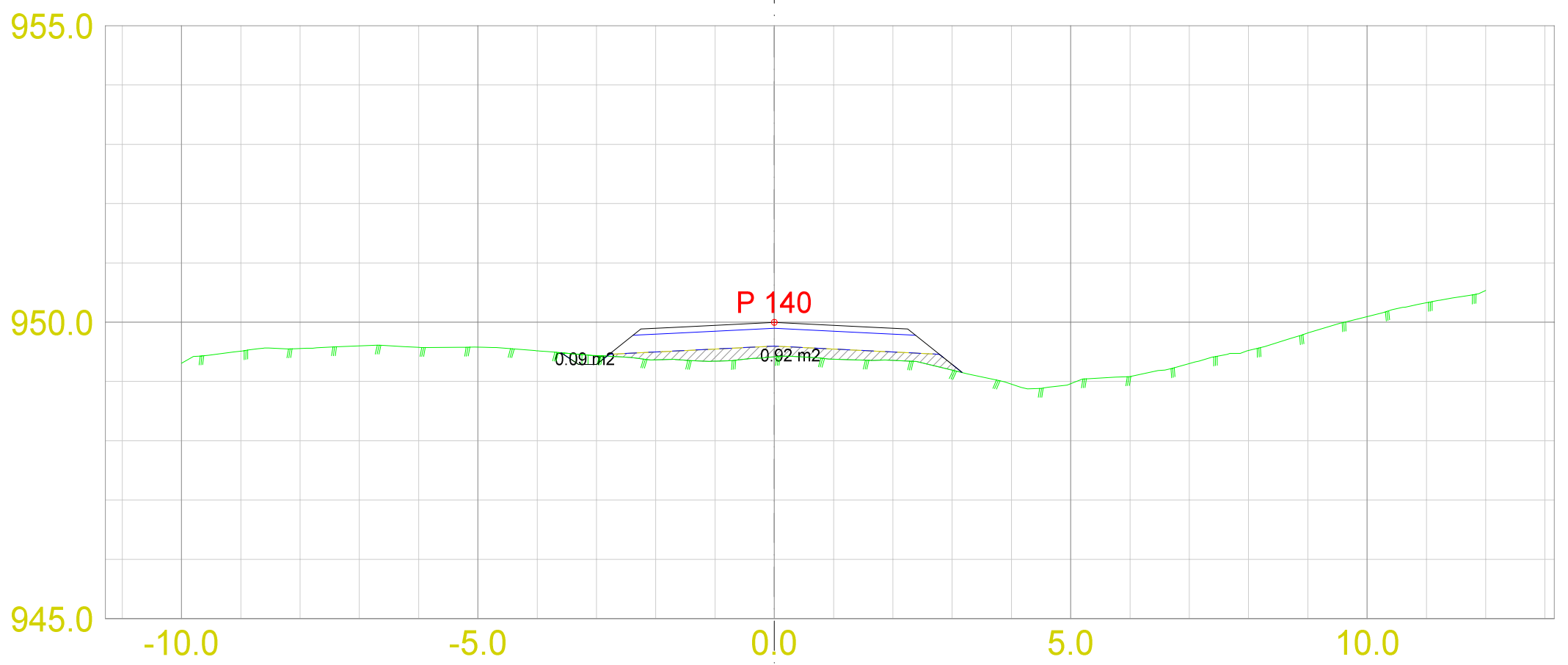
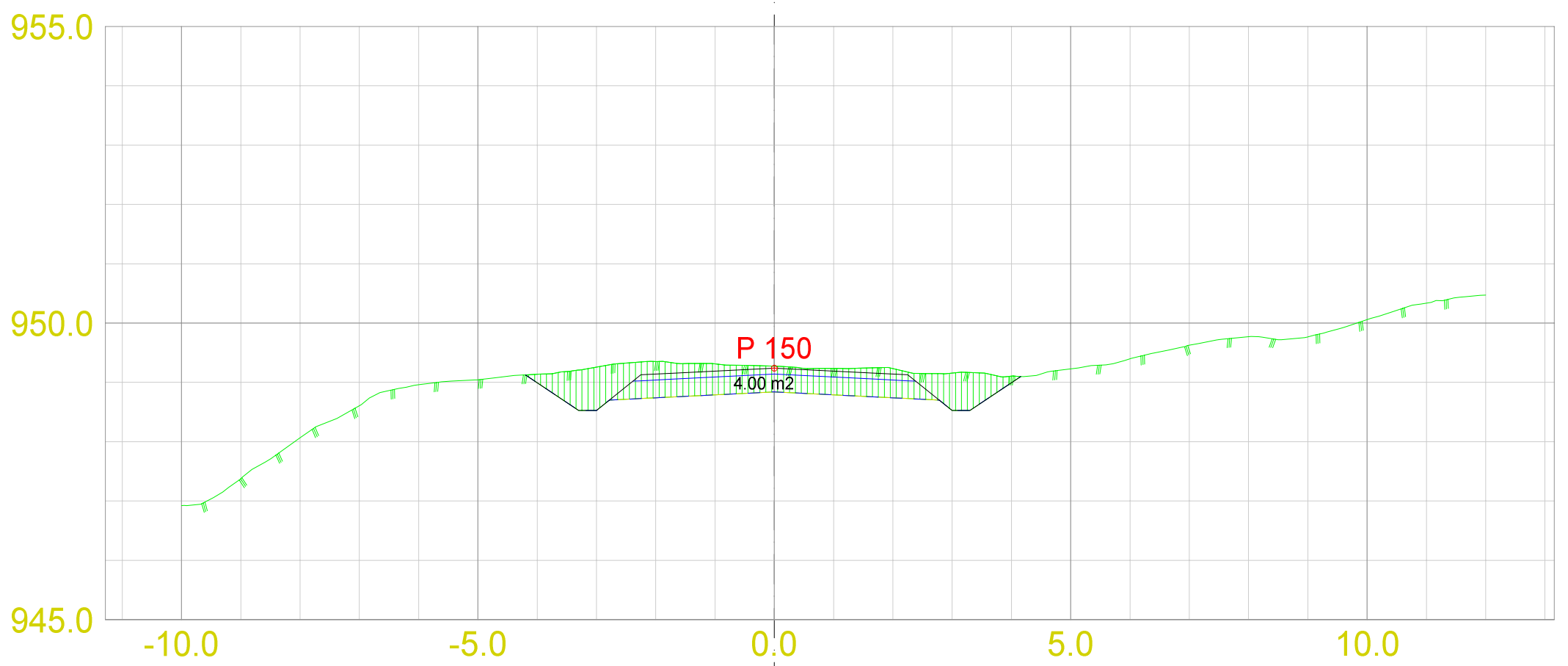


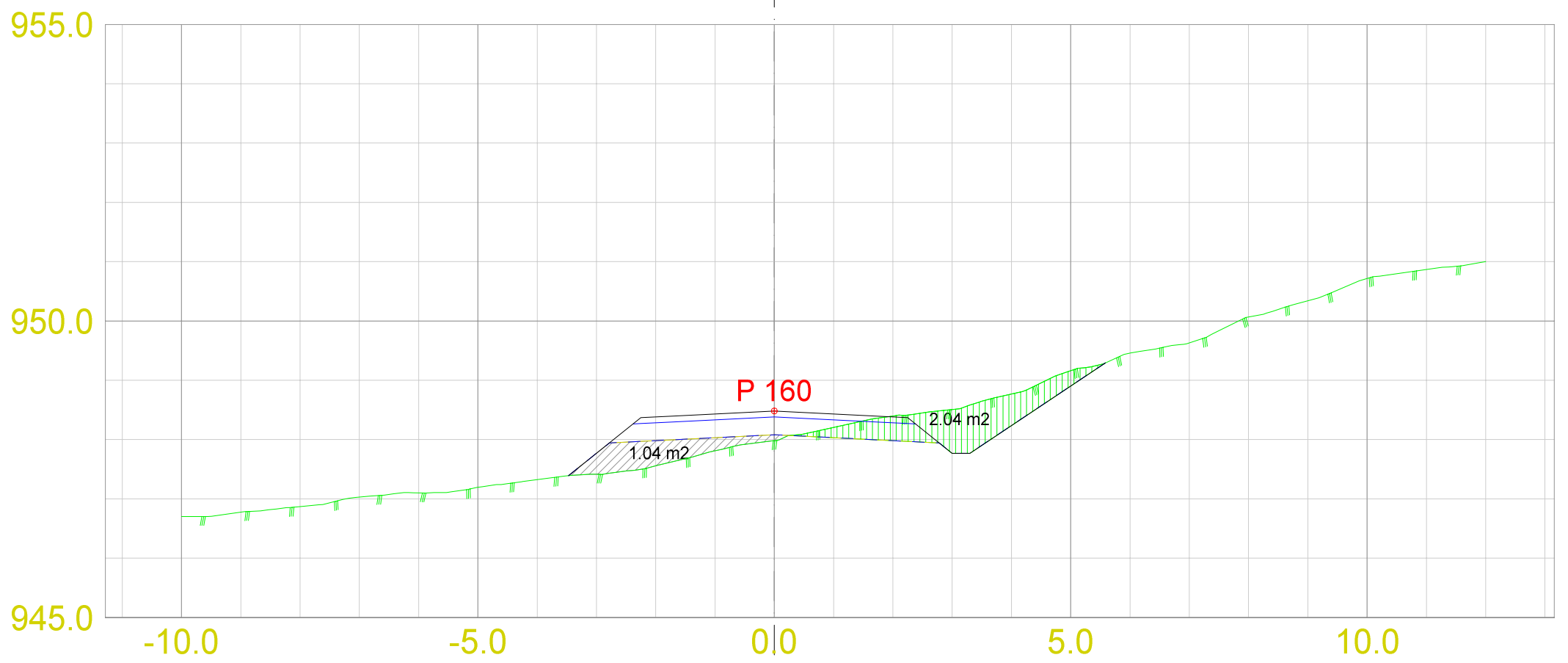












*HallingKonsult a.s*

Tverrprofiler Øvre veg Skreiva.  
Ragnar Øye

DATO: 02.12.2022  
TEGNET: TRo  
MÅLESTOKK: 1:100

TEGN.NR.: 303

VEG:

SIDE: 1

HOH.

1020

1010

1000

990

980

970

960

950

940

0

50

100

150

PROFIL NR.	0.00	3.48	11.21	20.11	37.63	39.14	46.75	74.63	91.19	97.56	105.38	111.36	123.07	134.59	149.97	156.06																					
HOR. KURV.				R=65.00			R=85.00						R=51.50																								
BREDDEUTV.																																					
TVERRFALL ( 1%=2mm )																																					
— H.kj.b.k.																																					
- - - V.kj.b.k.																																					
PROFIL H.	956.67	957.28	956.33	956.89	955.63	956.50	955.21	956.11	955.16	955.72	954.48	954.90	953.57	954.07	952.68	953.25	951.64	952.67	951.16	952.10	950.92	951.52	950.51	951.27	950.37	951.01	950.19	950.76	949.42	950.00	949.27	949.24	947.98	948.48	947.74	948.50	
TERRENG H.	956.67	957.28	956.33	956.89	955.63	956.50	955.21	956.11	955.16	955.72	954.48	954.90	953.57	954.07	952.68	953.25	951.64	952.67	951.16	952.10	950.92	951.52	950.51	951.27	950.37	951.01	950.19	950.76	949.42	950.00	949.27	949.24	947.98	948.48	947.74	948.50	
OVERBYGN.T																																					

-3.89%

PR=40.00  
H=955.72

-8.25%

PR=70.00  
H=953.25

-5.76%

PR=100.00  
H=951.52

-2.55%

PR=130.00  
H=950.76

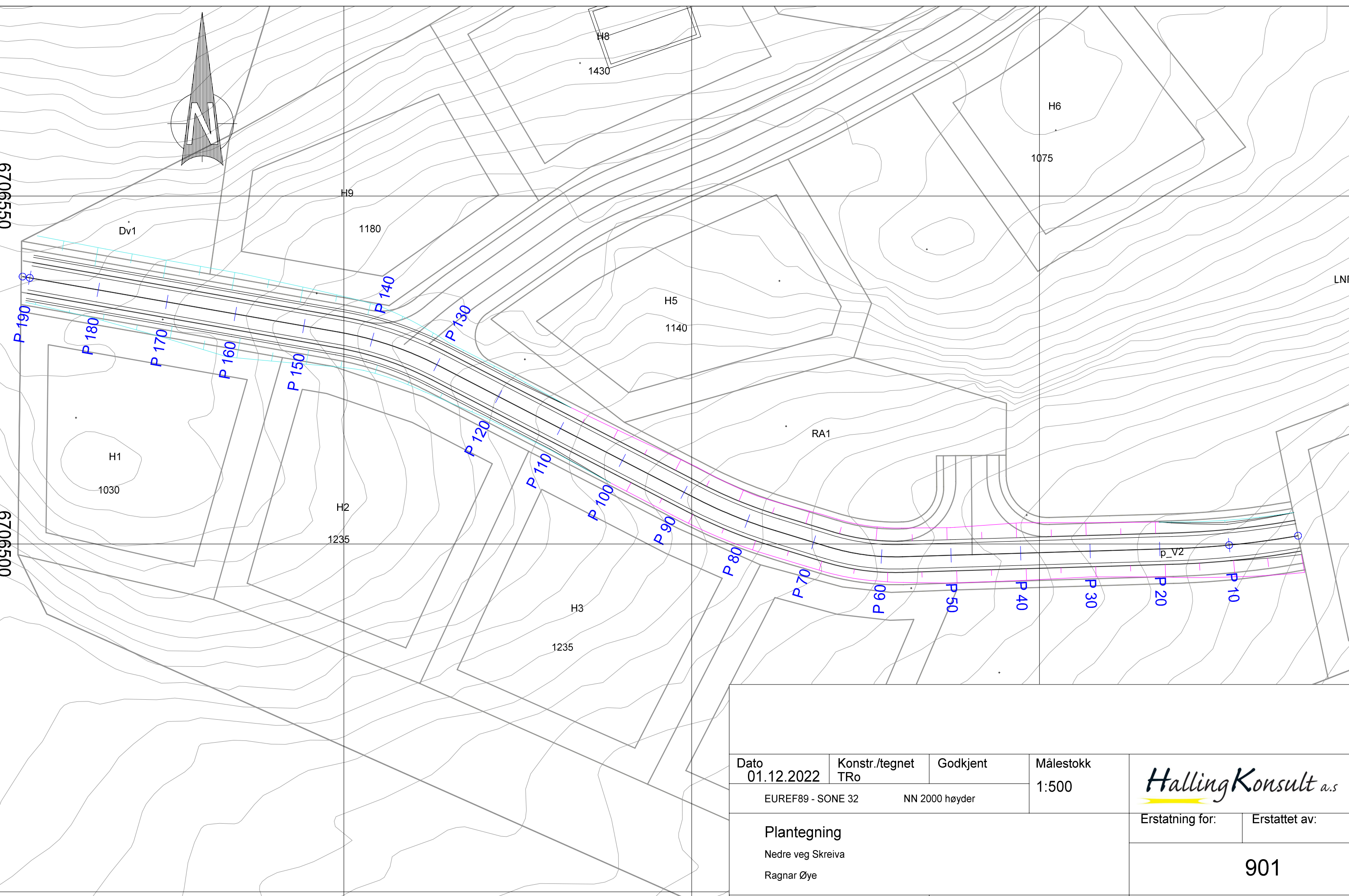
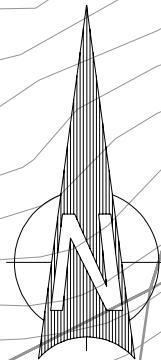
PR=140.00  
H=950.00

PR=150.00  
H=949.24

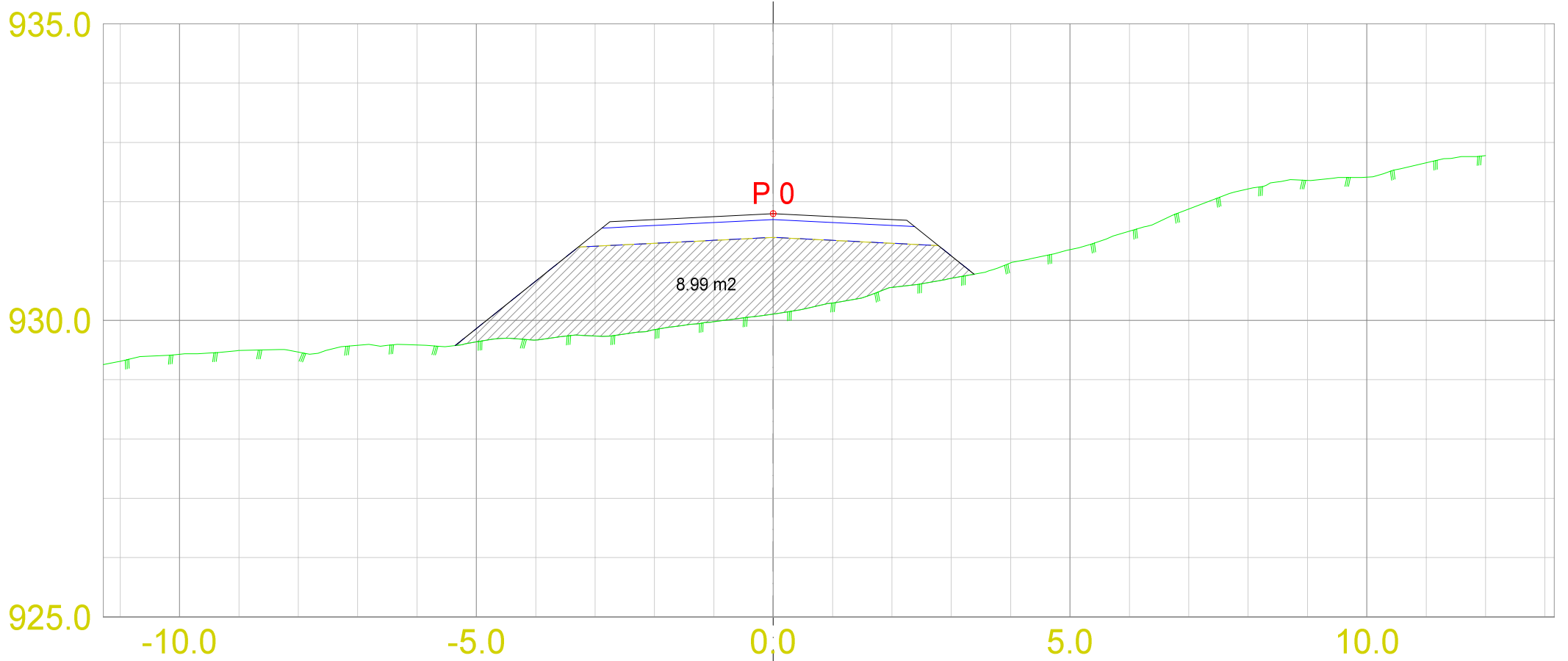
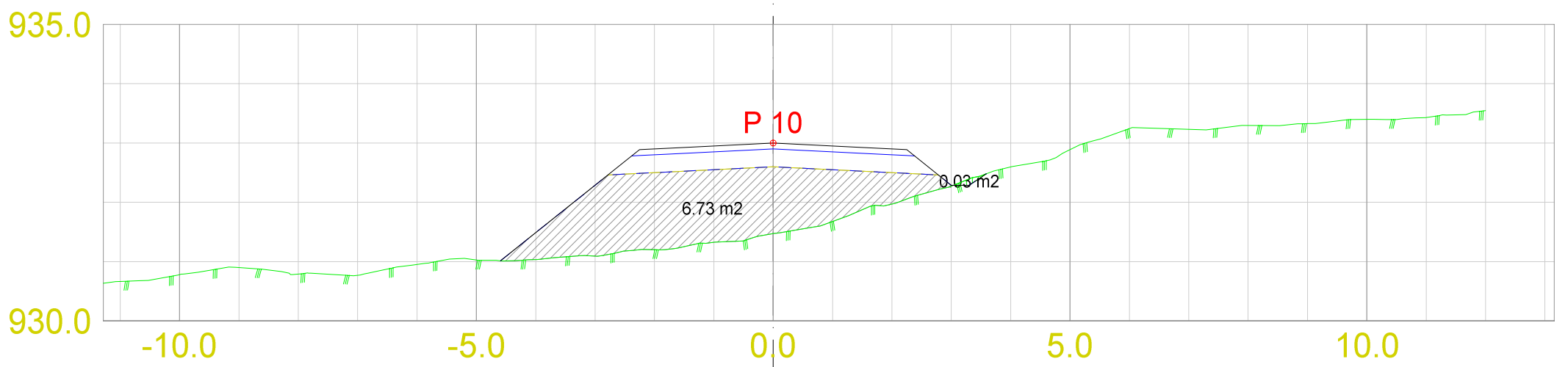
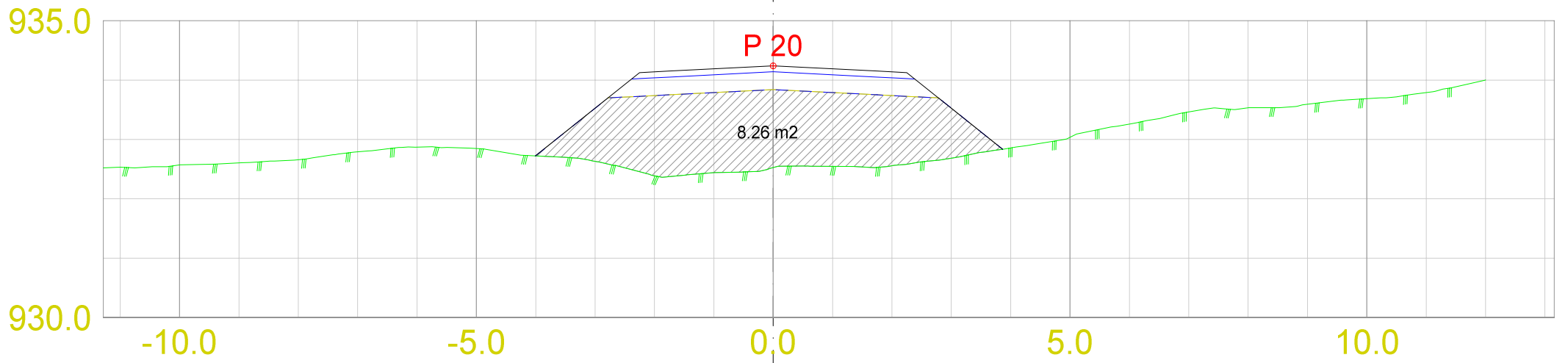
PR=160.00  
H=948.48

PR=162.31  
H=948.50

5.0%



Dato 01.12.2022	Konstr./tegn TRo	Godkjent	Målestokk 1:500	<b>HallingKonsult a.s</b>	
EUREF89 - SONE 32		NN 2000 høyder			
<b>Plantegning</b> Nedre veg Skreiva Ragnar Øye				Erstatning for:	Erstattet av:
Henvising:				901	
Beregning:					



**HallingKonsult** a.s

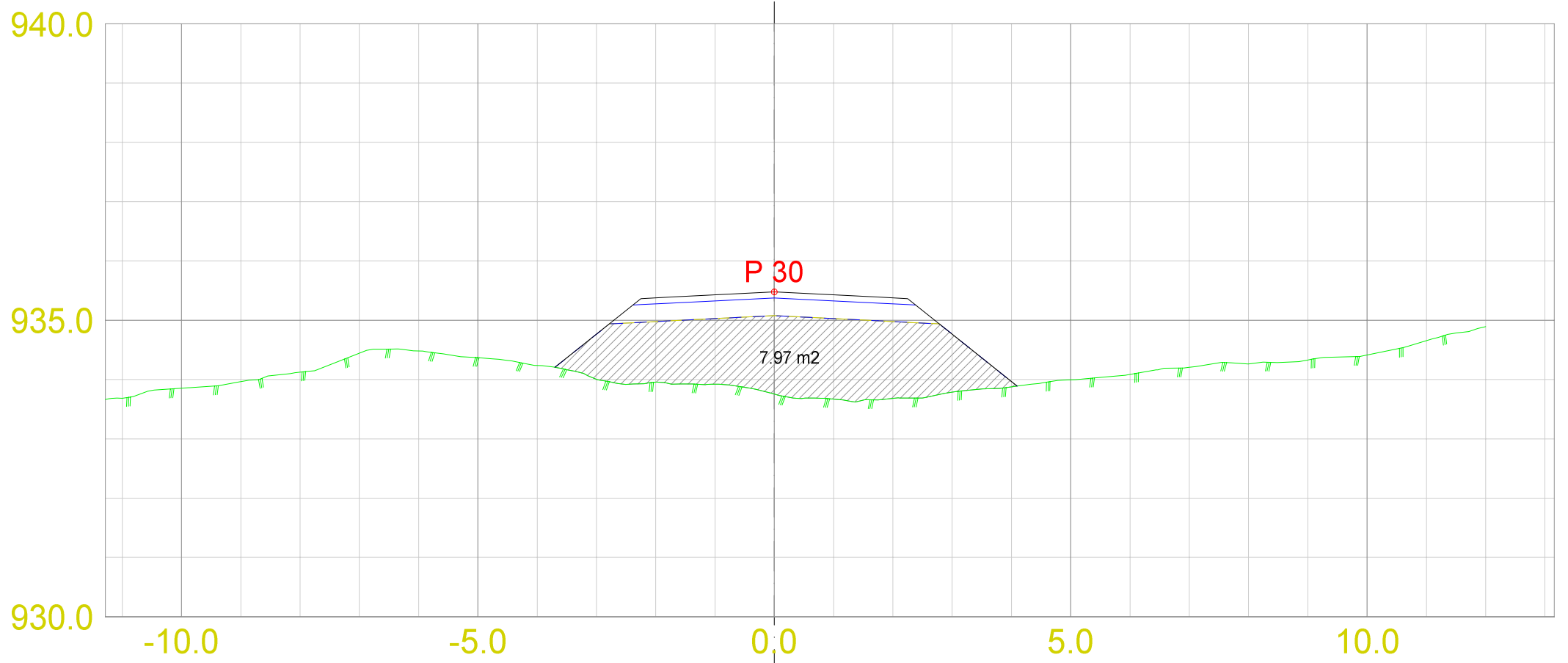
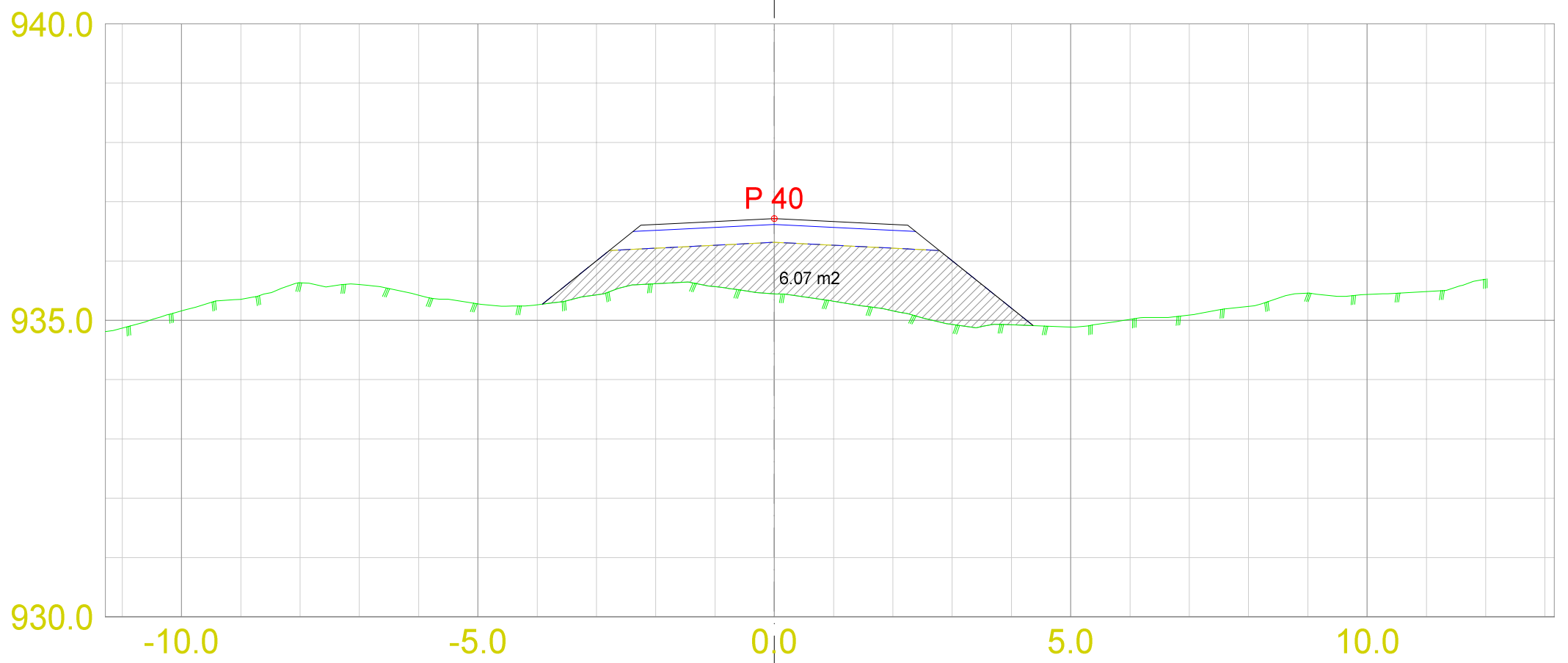
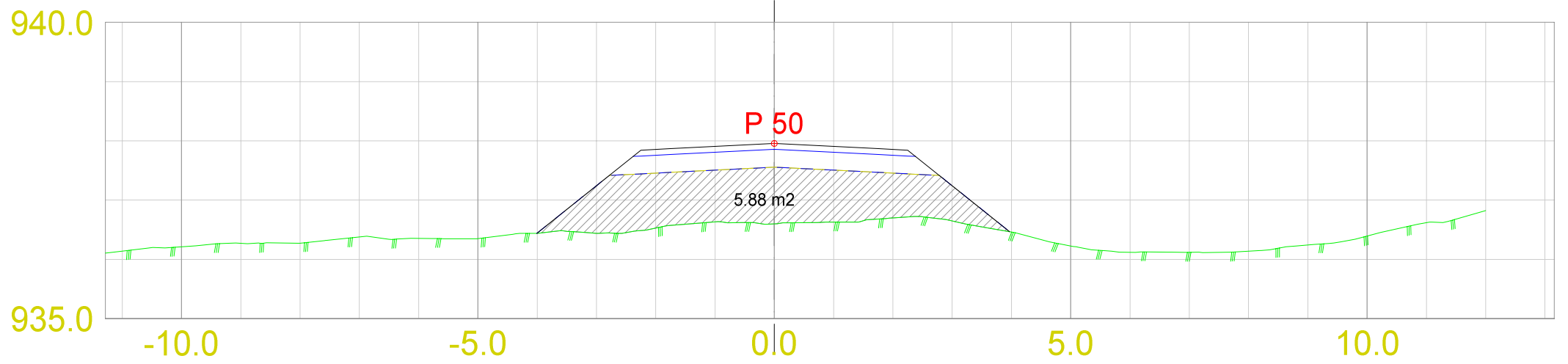
Tverrprofiltegning  
Nedre veg Skreiva, Ragnar Øye

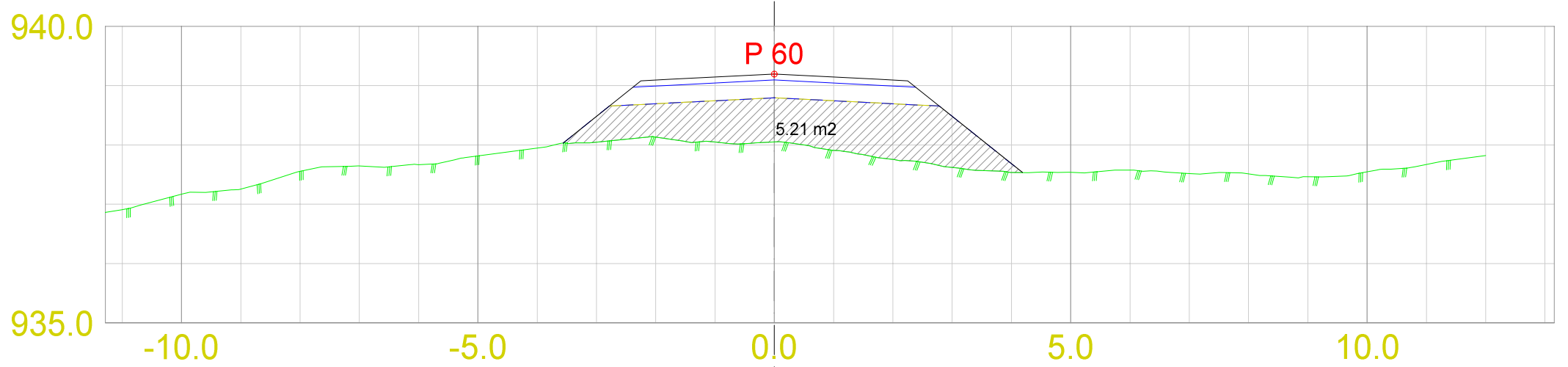
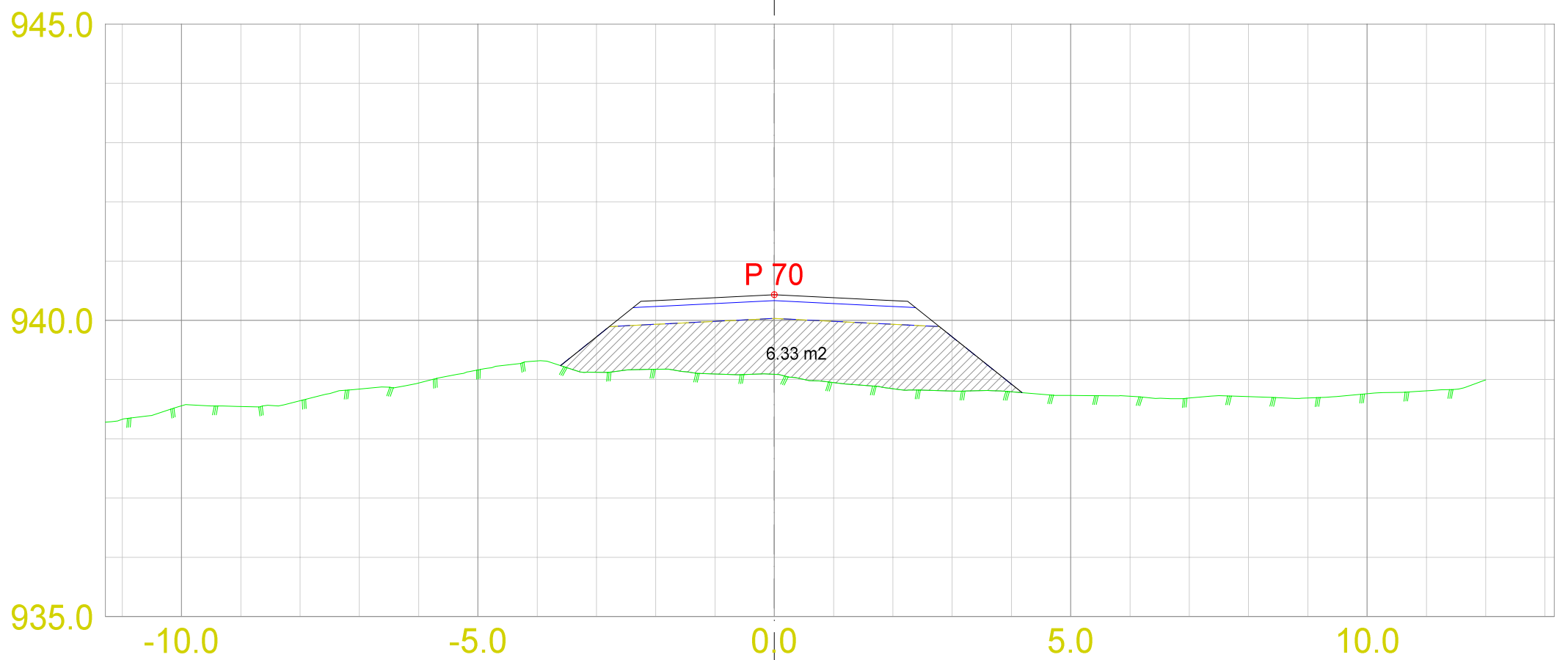
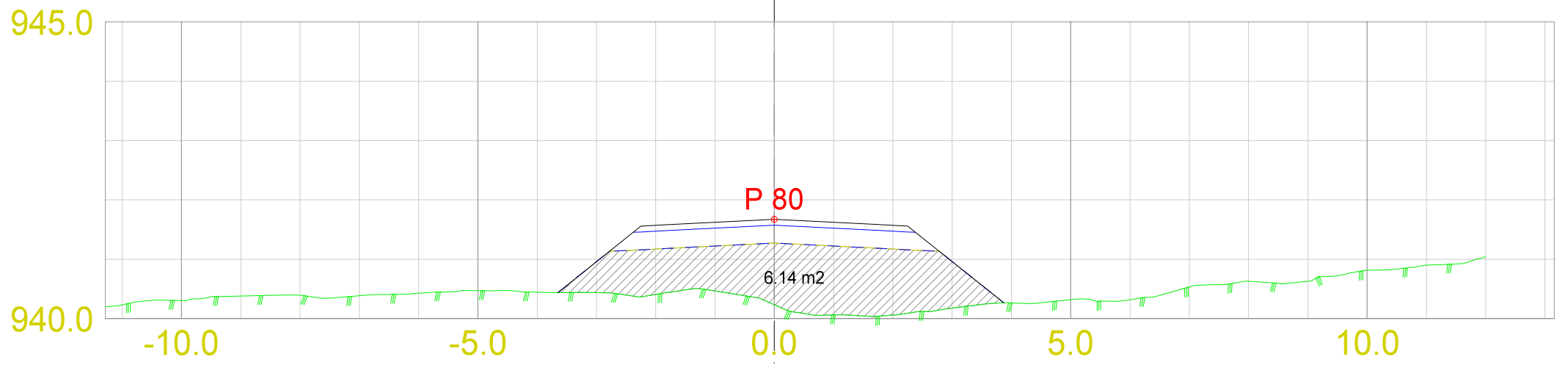
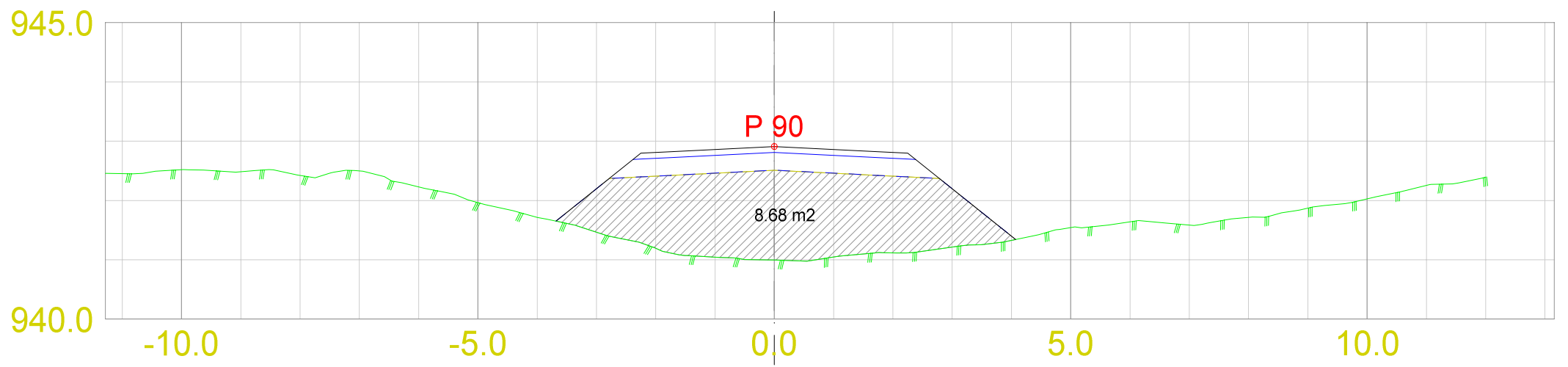
DATO: 01.12.2022  
TEGNET: TRo  
MÅLESTOKK: 1:100

TEGN.NR.: 301

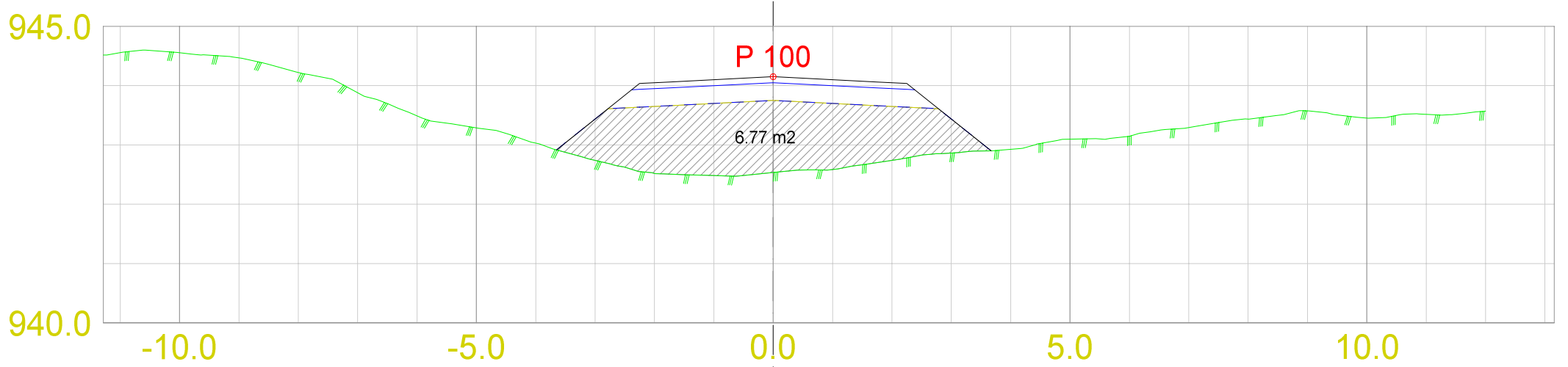
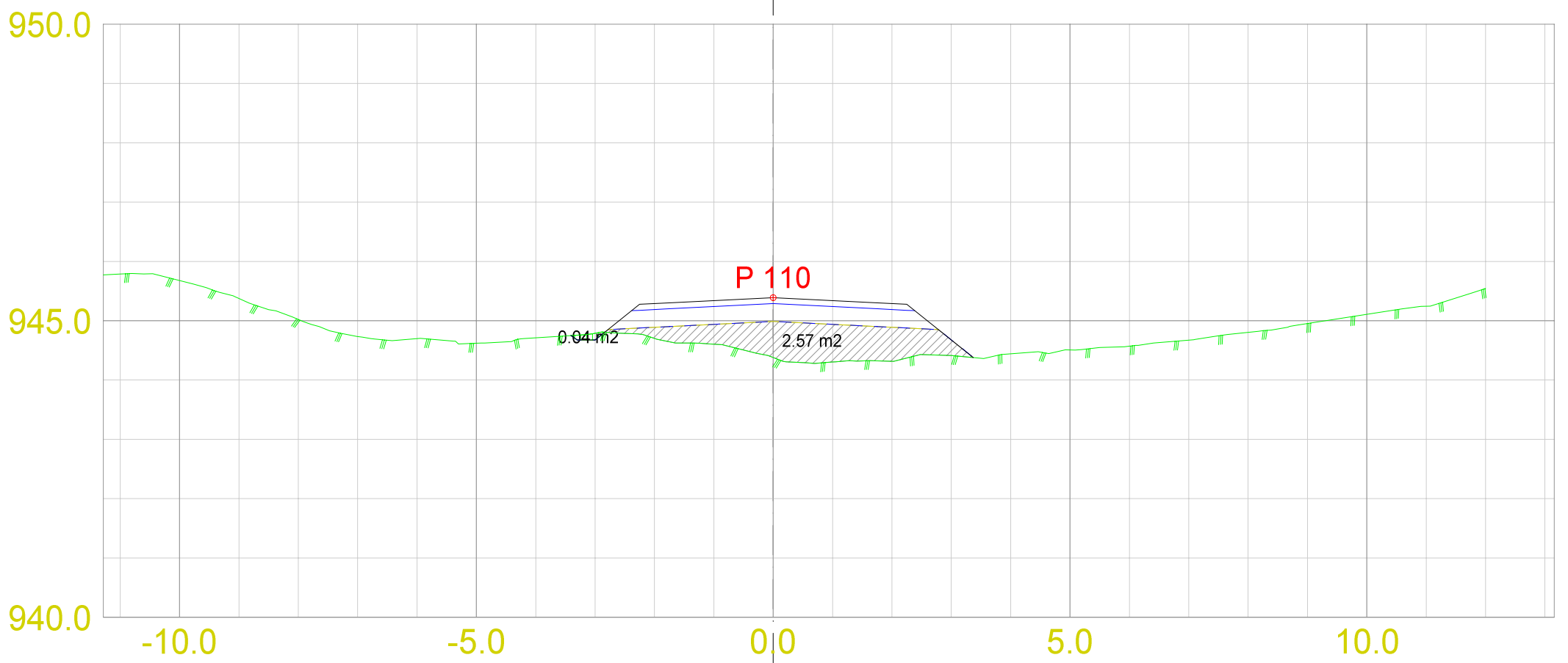
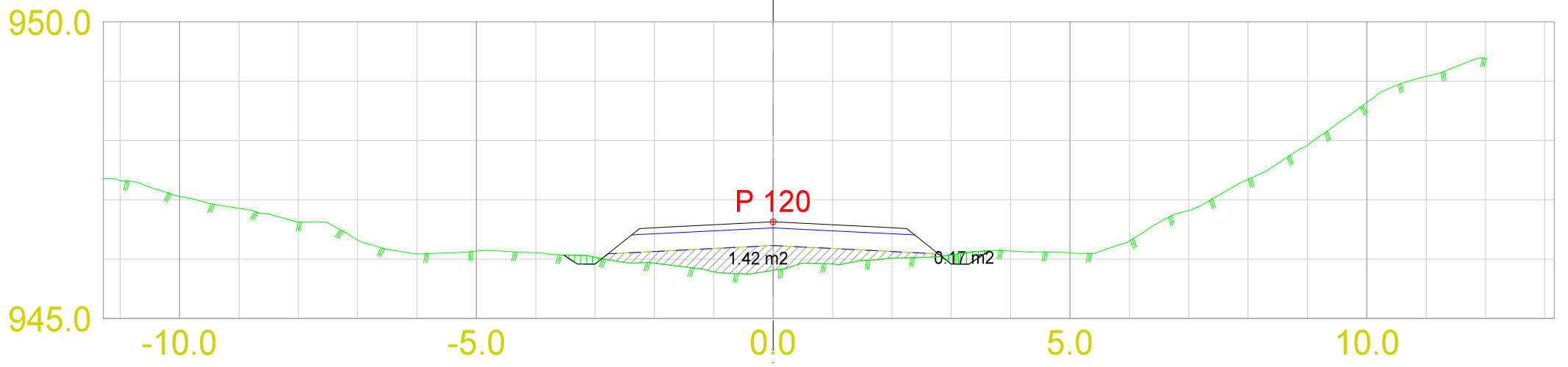
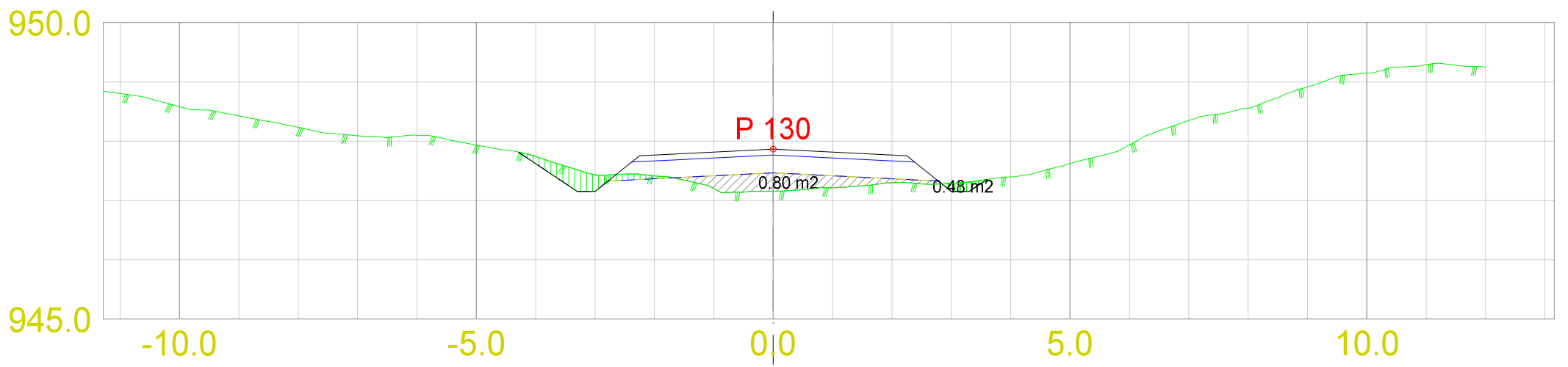
VEG:

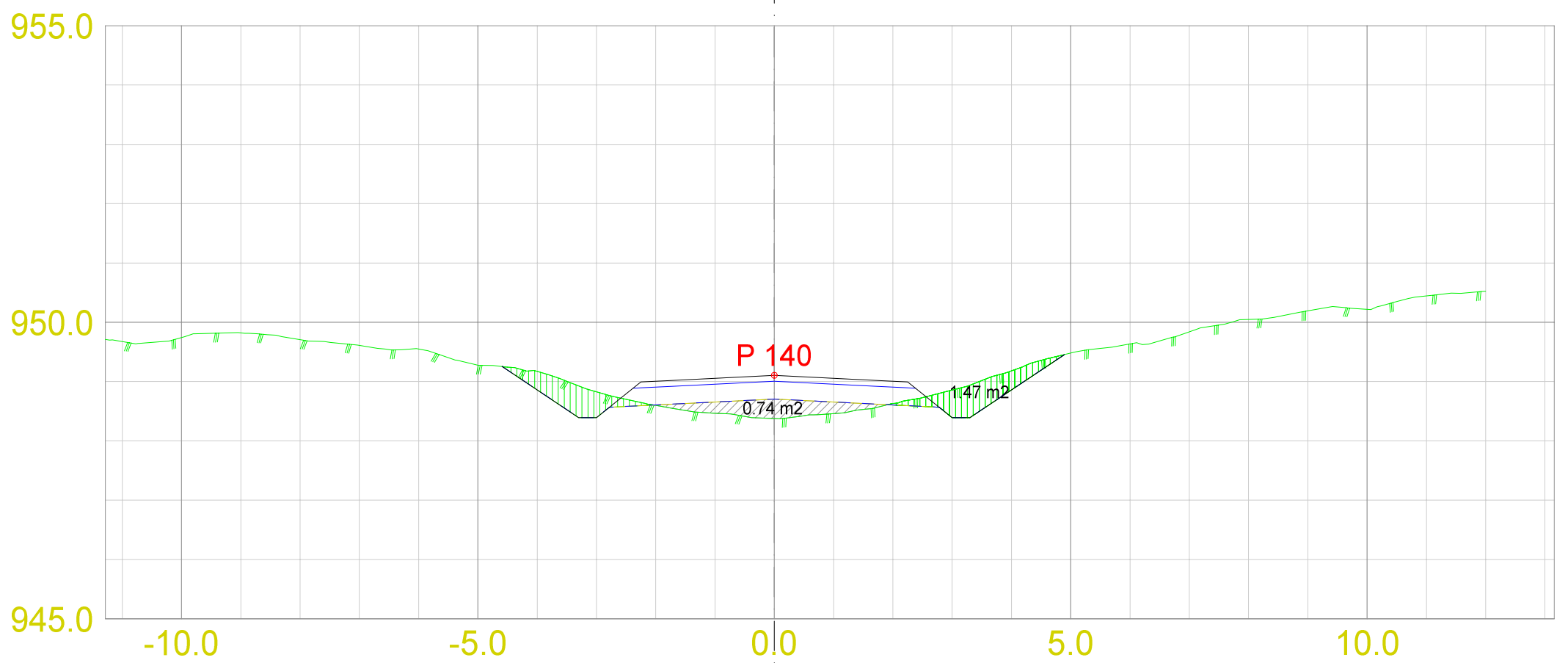
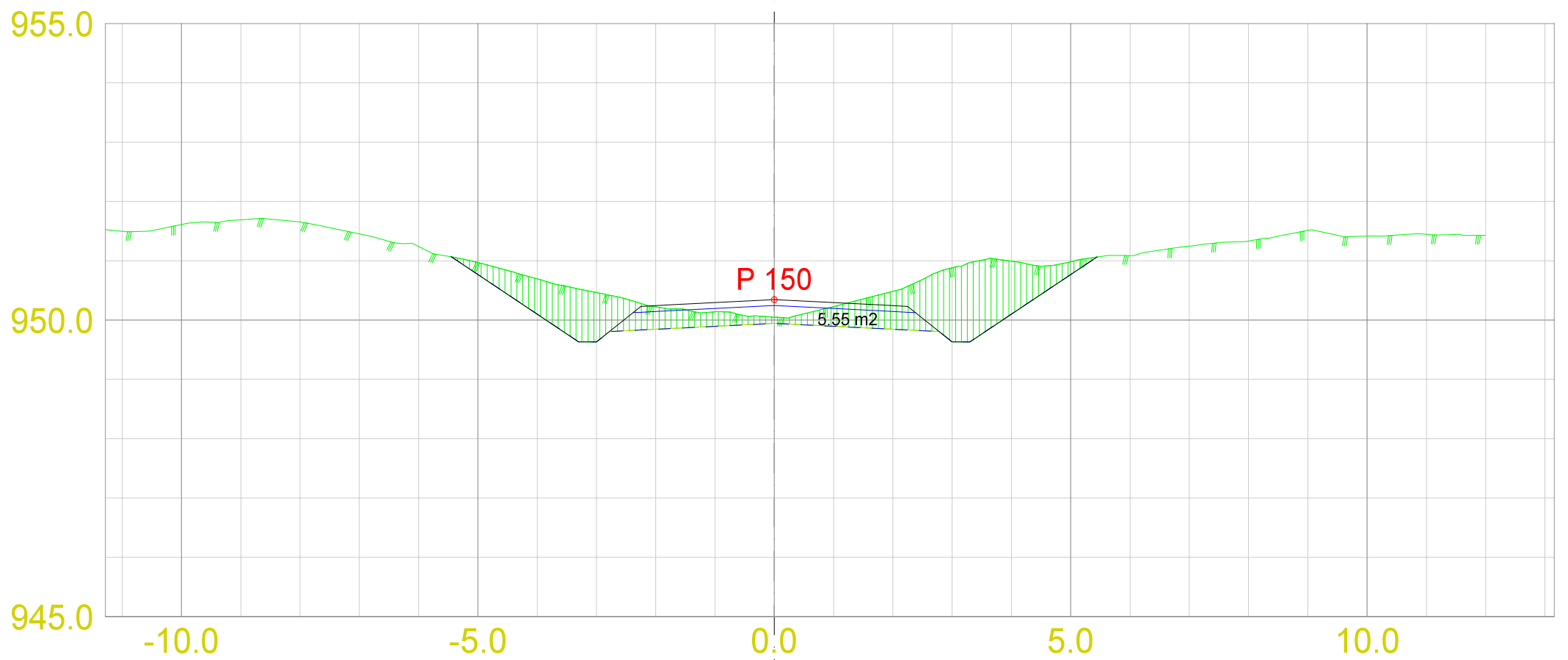
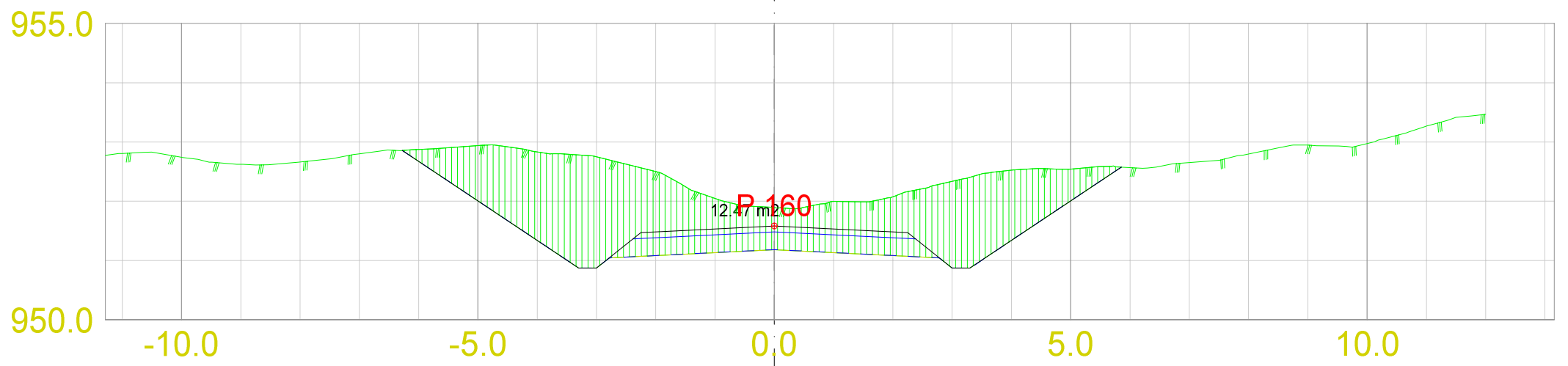
SIDE: 1

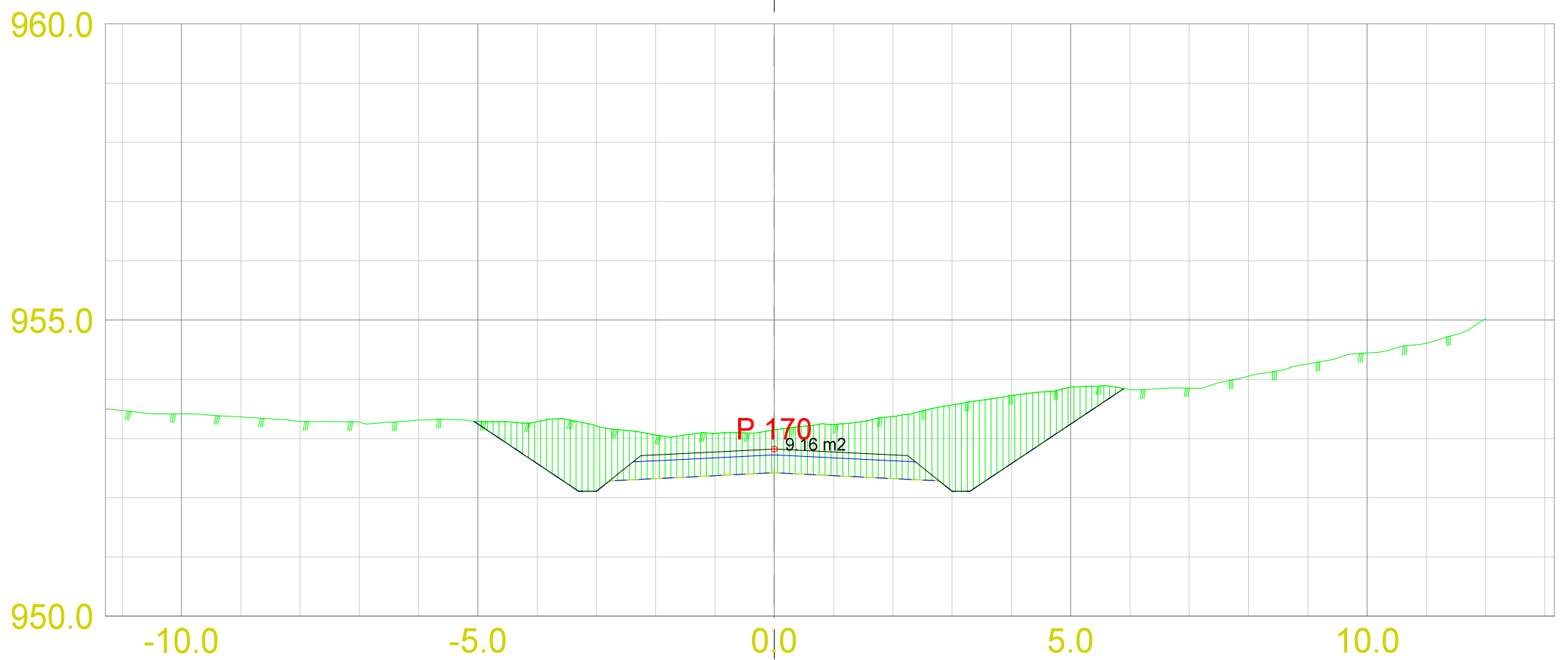
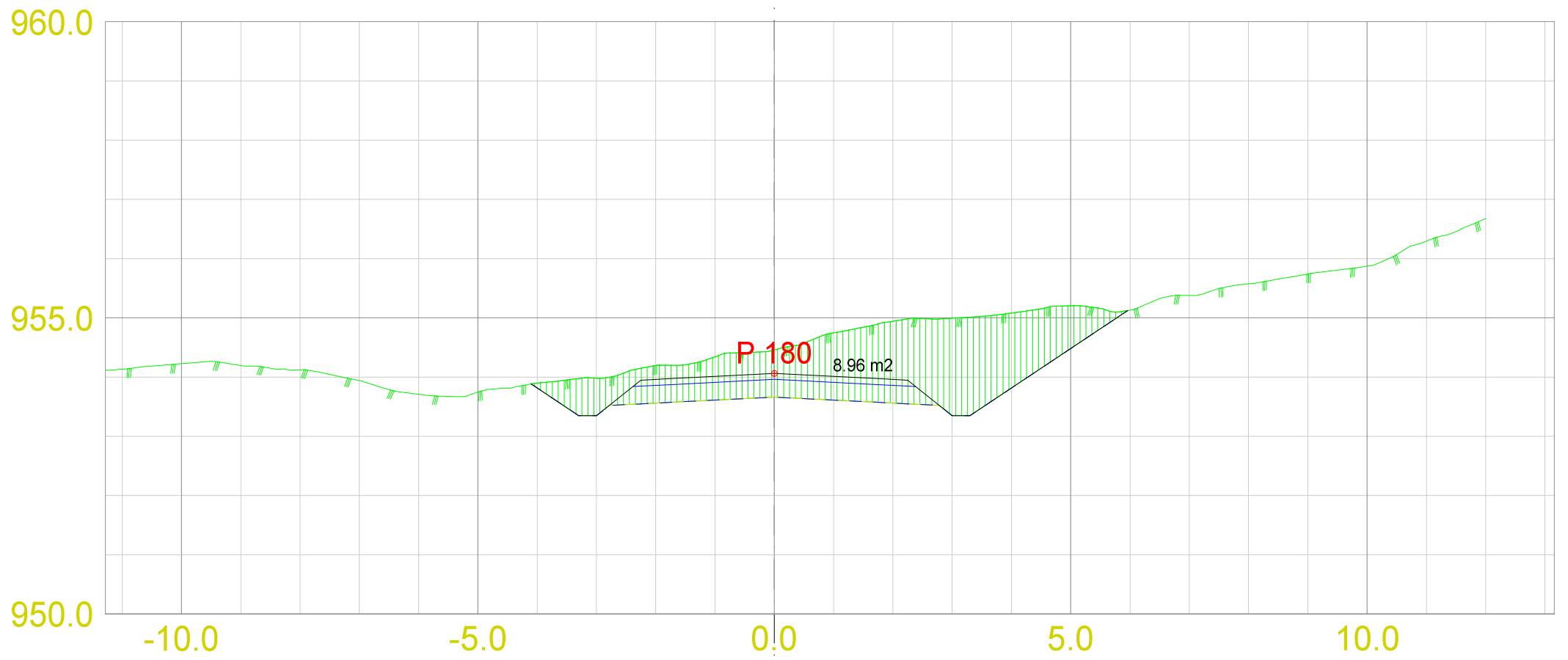












**HallingKonsult** a.s

Tverrprofiltegning  
Nedre veg Skreiva, Ragnar Øye

DATO: 01.12.2022  
TEGNET: TRo  
MÅLESTOKK: 1:100

TEGN.NR.:  
301

VEG:

SIDE: 1

HOH.

1010

1000

990

980

970

960

950

940

930

0 H=933.00

50

100

150

PR=191.05  
H=955.60  
28.56%  
PR=190.00  
H=955.30

12.39%

12%

PR=10.00

PROFIL NR.	0.00	18.17	27.03	46.97	49.34	57.00	67.76	75.72	88.36	129.65	144.78										
HOR. KURV.	R=125.00					R=33.00		R=70.00			R=50.00										
BREDDEUTV.																					
TVERRRFALL ( 1%=2mm )																					
— H.kj.b.k.																					
— V.kj.b.k.																					
PROFIL H.	930.10	931.47	932.53	933.75	935.45	936.60	938.05	939.09	940.23	941.00	942.54	944.38	945.81	947.16	948.38	950.05	951.89	953.14	954.46	954.92	955.23
TERRENG H.	930.10	931.47	932.53	933.75	935.45	936.60	938.05	939.09	940.23	941.00	942.54	944.38	945.81	947.16	948.38	950.05	951.89	953.14	954.46	954.92	955.23
OVERBYGN.T.	930.10	931.47	932.53	933.75	935.45	936.60	938.05	939.09	940.23	941.00	942.54	944.38	945.81	947.16	948.38	950.05	951.89	953.14	954.46	954.92	955.23

5.0%